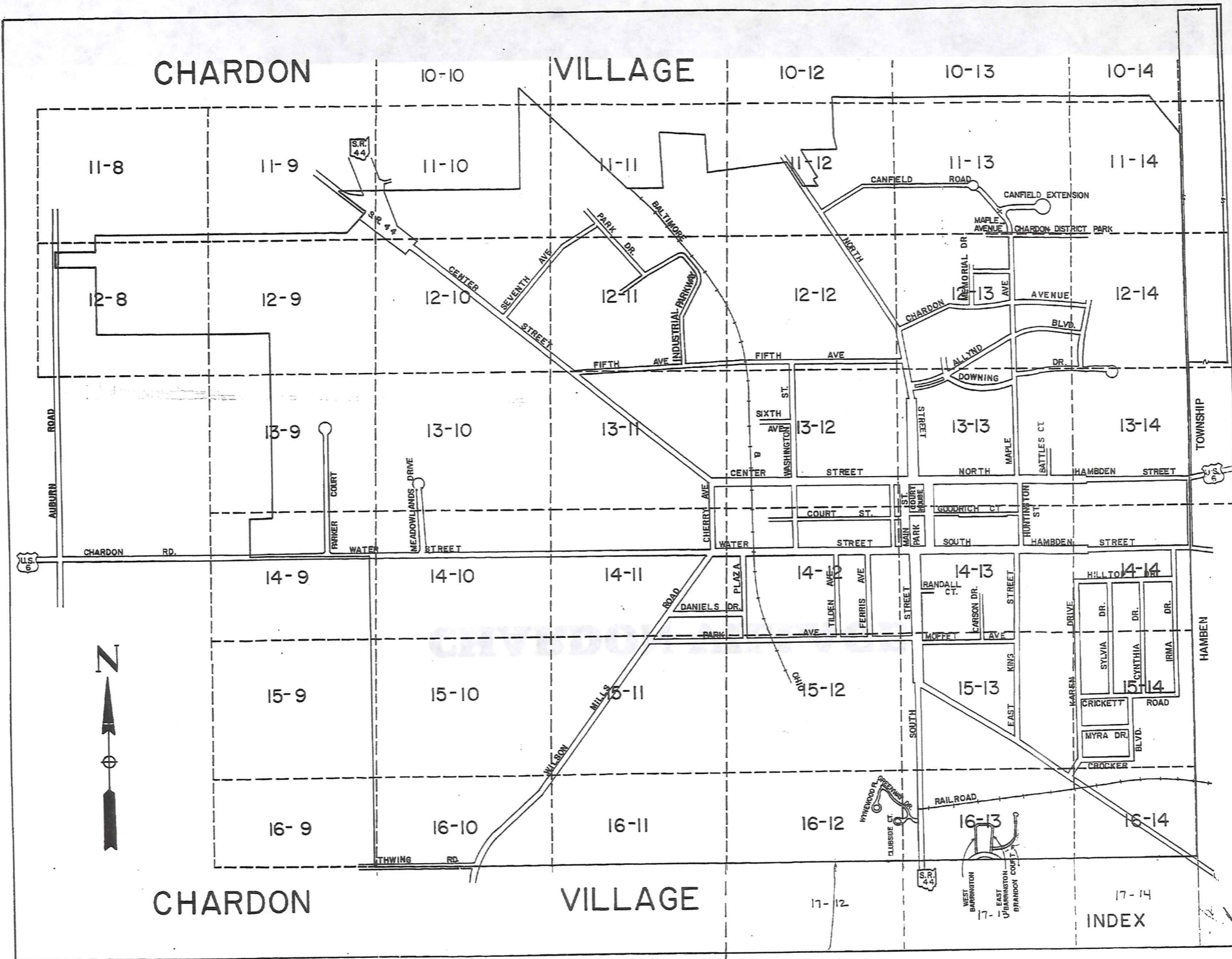
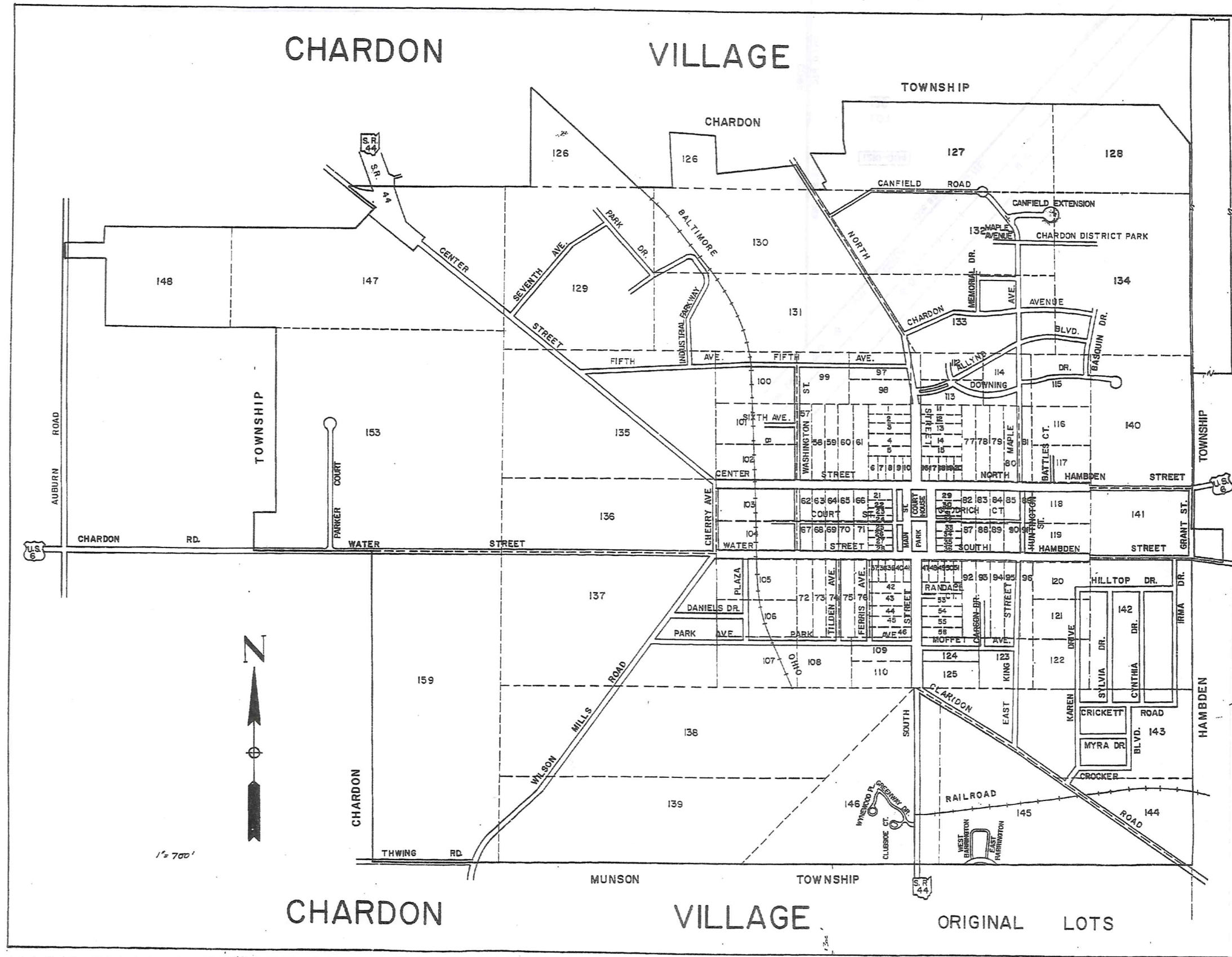


**CHARDON VILLAGE**

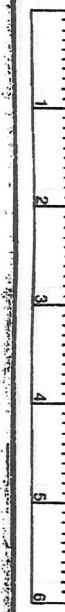


TRWA-REDI  
1-800-345-7334

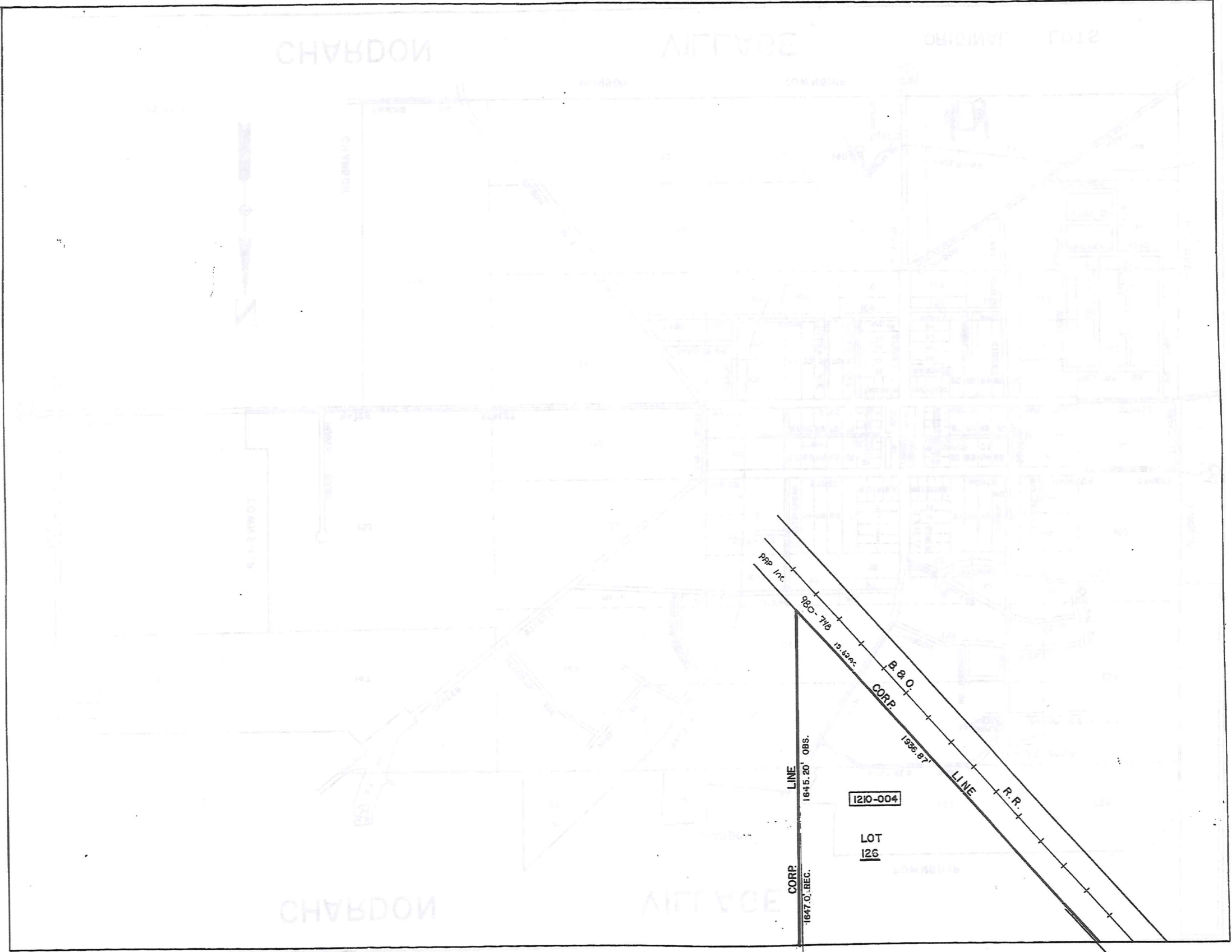
SCALE IN 1/10 OF AN INCH



TRW-NED1  
1-800-345-7334




SCALE IN 1/160 OF AN INCH



TRM-REDI  
1-800-345-7334

SCALE IN 1/10 OF AN INCH

10-12



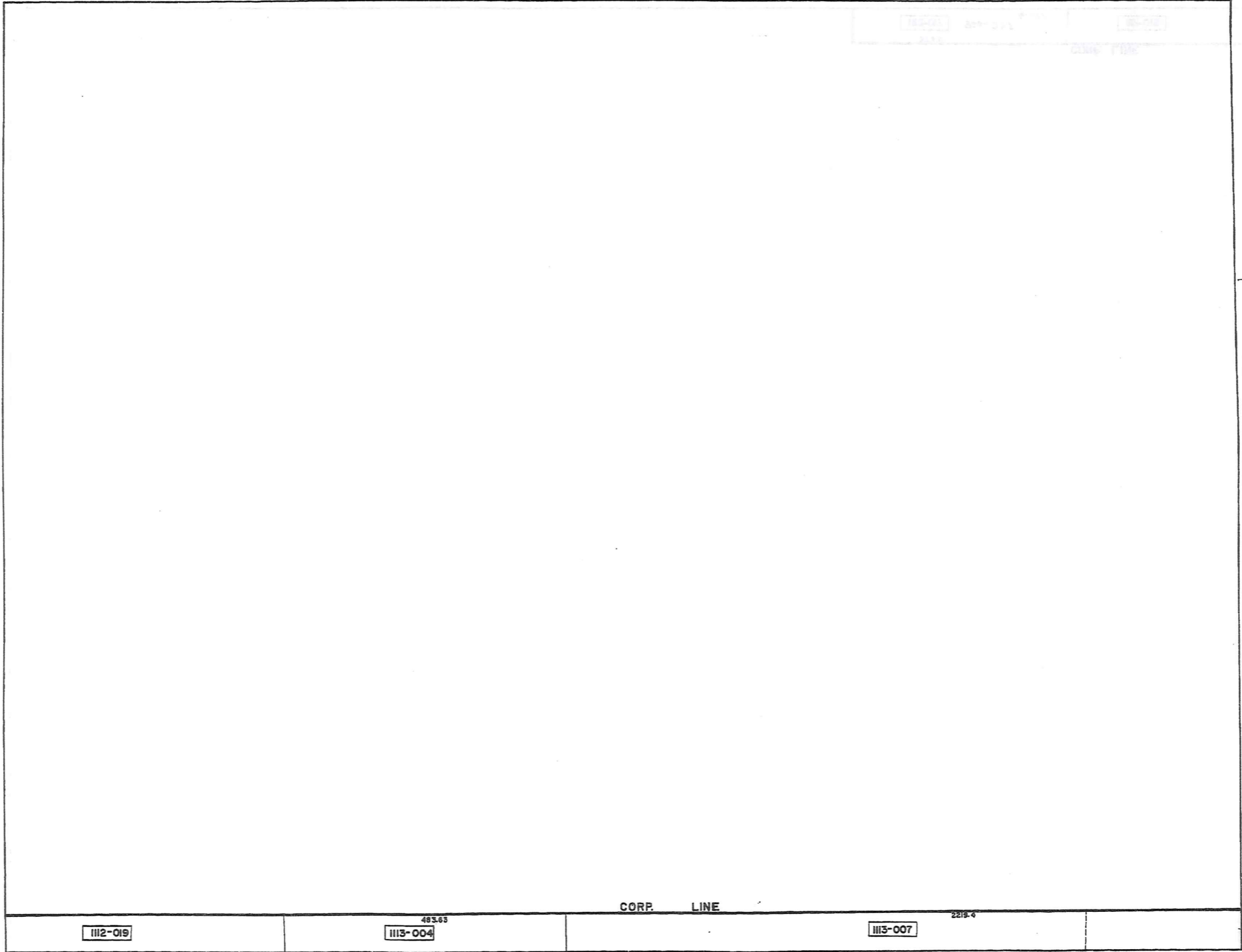
TRW•REDI  
1-800-345-7334



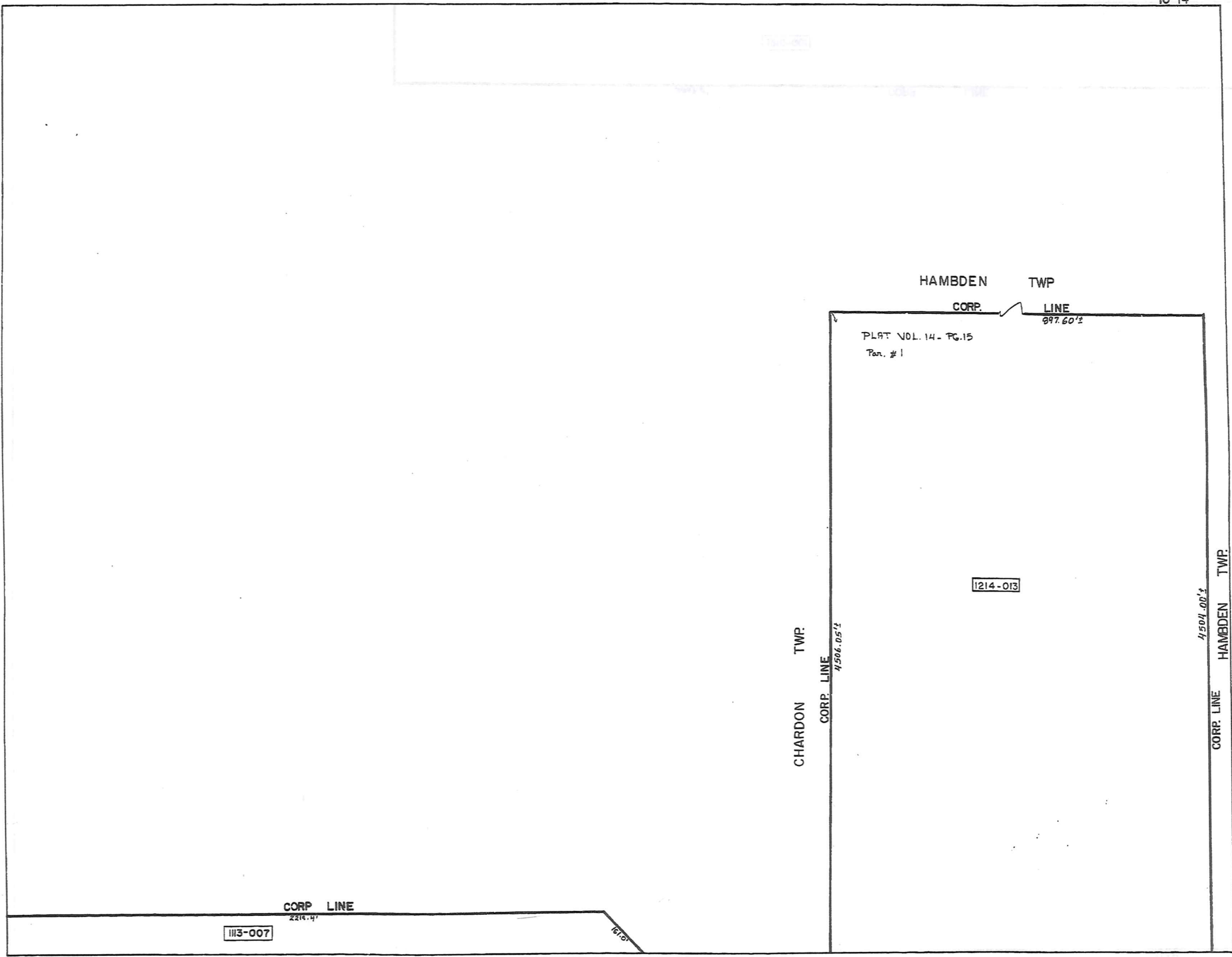
SCALE IN 1/10 OF AN INCH

117

378.0'  
 112-017 860-287 6.68AC 112-019  
 CORP. LINE



TRW-REDI  
 1-800-345-7334  
 SCALE IN 1/10 OF AN INCH



HAMB DEN TWP

CORP. LINE

PLAT VOL. 14 - PG. 15  
Part # 1

1214-013

CHARDON TWP.

CORP. LINE


CORP. LINE HAMB DEN TWP.

CORP. LINE

113-007

TRW-REDI  
1-800-345-7334

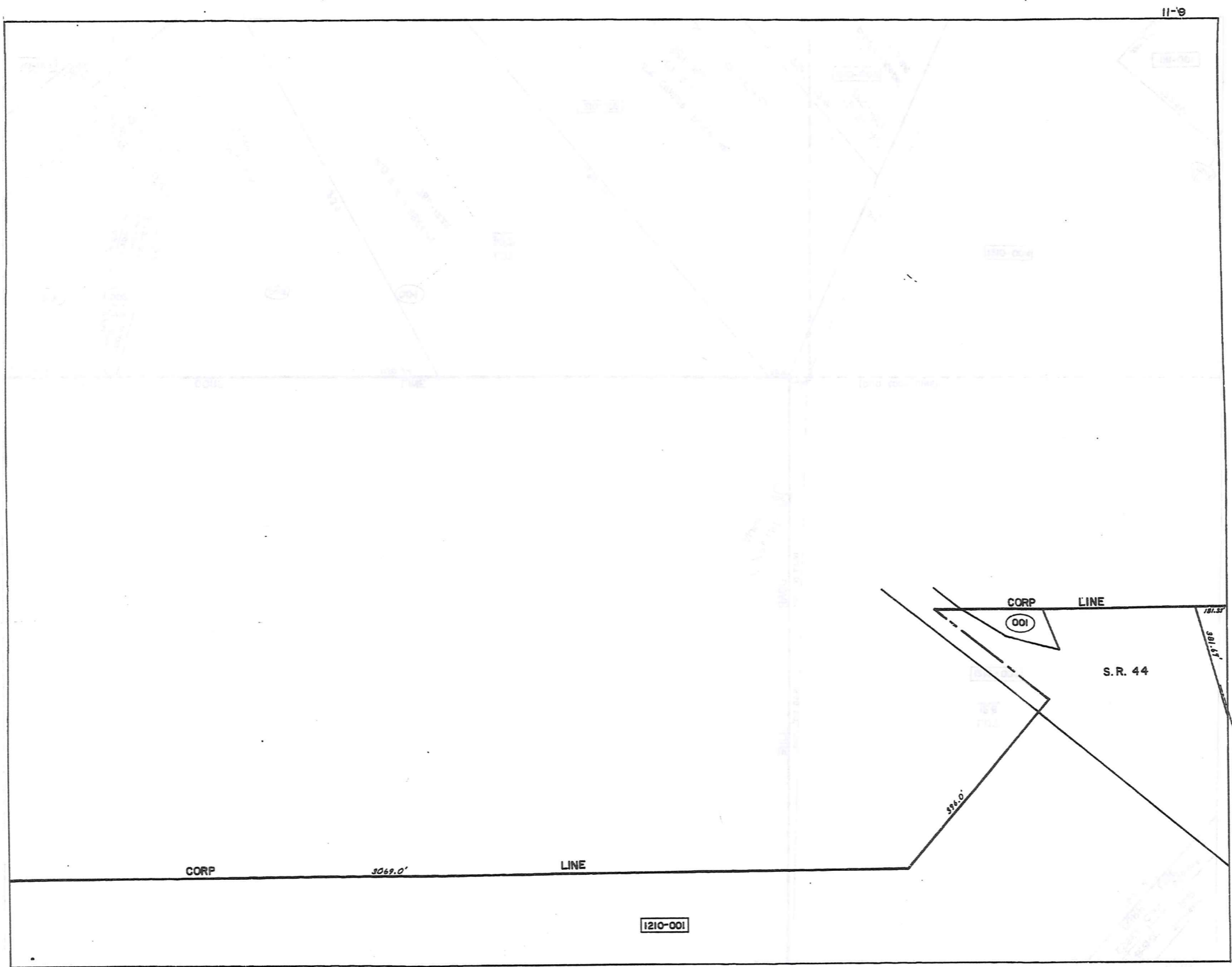
SCALE IN 1/10 OF AN INCH



TRW-REDI  
1-800-345-7334

SCALE IN 1/16 OF AN INCH

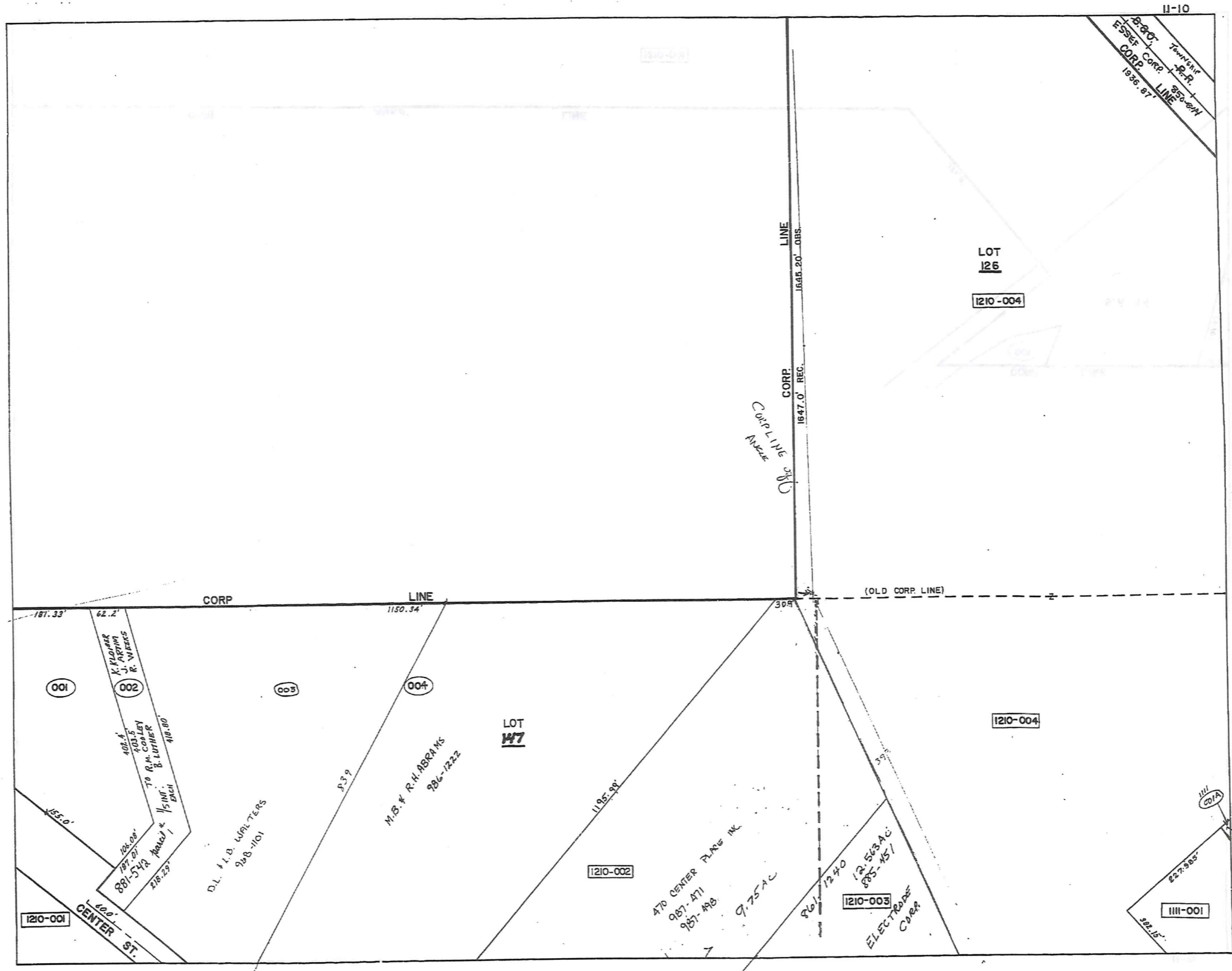
120



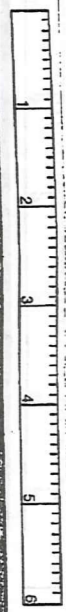
TRW-REDI  
1-800-345-7334

SCALE IN 1/10 OF AN INCH

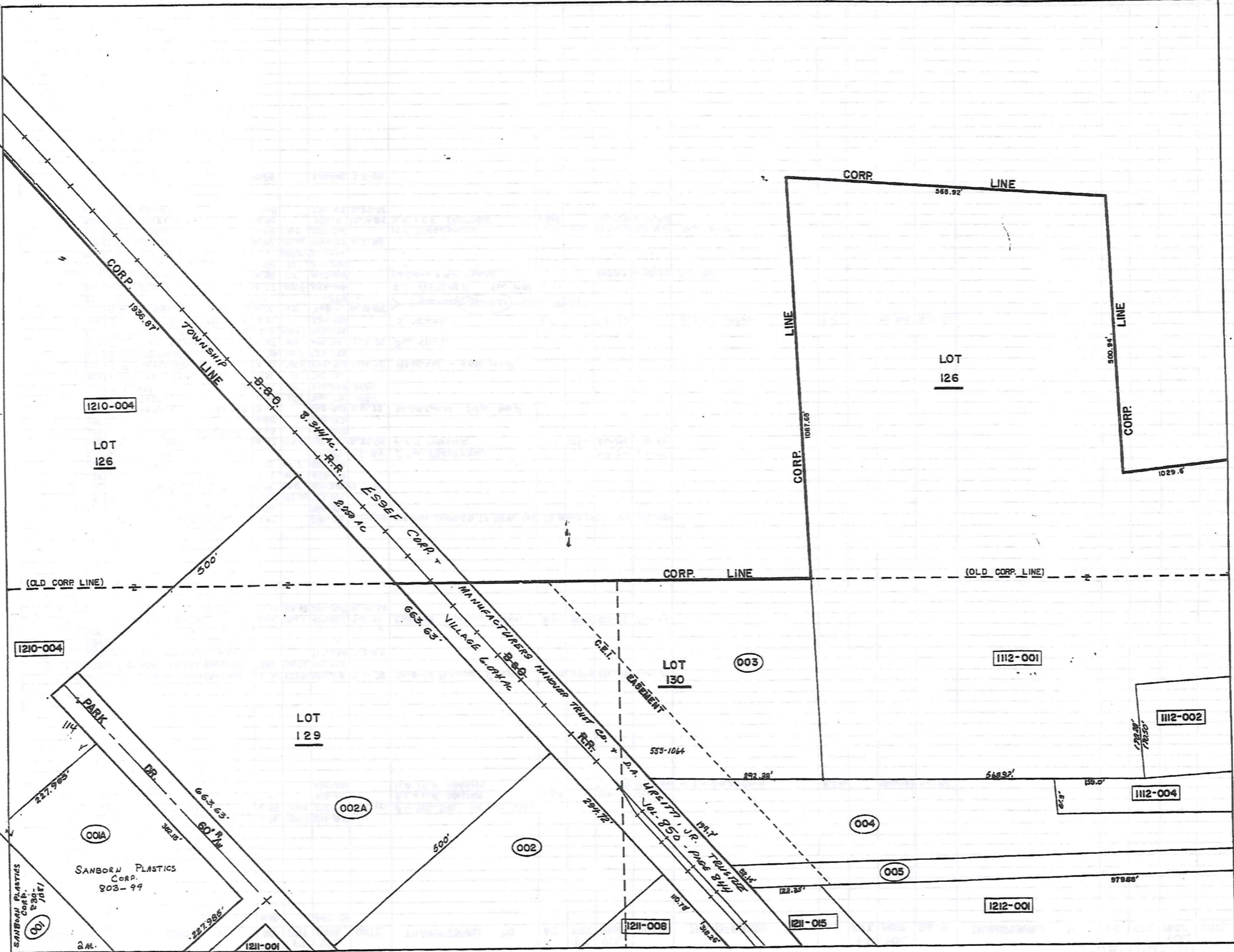
121



TRW-REDI  
1-800-345-7334



SCALE IN 1/10 OF AN INCH



TRW-REDI  
1-800-345-7334

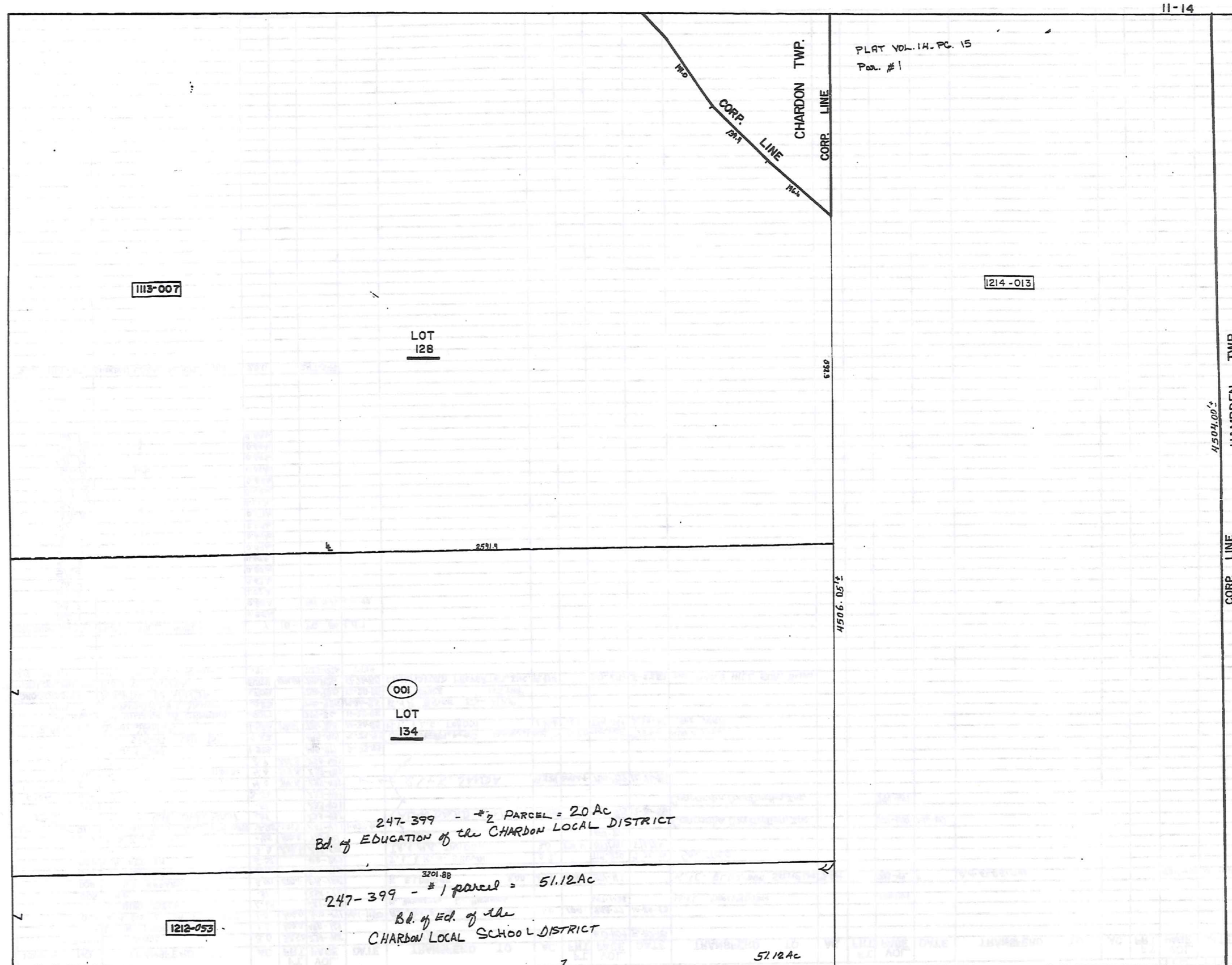
SCALE IN 1/10 OF AN INCH

PARCEL NO.	TRANSFERRED TO	AC	FT. FRT.	VOL. PAGE	DATE	TRANSFERRED TO	AC	FT. FRT.	VOL. PAGE	DATE	TRANSFERRED TO	AC	FT. FRT.	VOL. PAGE	DATE	TRANSFERRED TO	AC	FT. FRT.	VOL. PAGE	DATE	
1109-001	R. OSBORN	0.12		243-186																	
1110-001	STATE OF OHIO O.S.P.	1.76	155.0'	516-848																	
002	H.B. & C.A. COOLEY	0.84	60.0'	732-916	5-2-77	D. & L.B. WALTER	5.4A		98-1101	1-11-94											
LOT SPLIT	003 Z. KIRBY	5.4		663-111		M.B. & R.H. ABRAMS	8.6A		114-472	12-18-86											
	004 P. LAWSON			625-576																	
# 1111-001	J.M. McNAUGHTON (Remainder)	2.9	227.9'	629-818	9-6-78	SANBORN PLASTICS CORP.	2.0	322.1	830-1001	5-21-89											
SPLIT # 002	STRUCTURAL FIBERS (Remainder)	3.383	294.72'	434-692																	
	003 J.F. IN. PRYATELY S.S.			717-1083	7-2-84																
	004 " " " S.S.			" " " "	" " " "																
	005 " " " S.S.			" " " "	" " " "																
# 001A	J.M. McNAUGHTON	2.00	382.1	629-814	9-6-78	SANBORN PLASTICS CORP.	2.0	322.1	803-99	1-26-88											
K 002A	GPI, INC. (Easement Off) *	7.6174	663.63	750-50*	12-17-85																
1112-001	CHARDON METH. CHURCH	3.64		286-63		ACREAGE CHANGED TO 25 AC. DUE TO ANNEXATION BY ORD. #904															
002	" " "	3.76		361-185																	
003	H.A. & S.C. CLUTE	1.235	192.12'	733-129																	
004	T.D. SABULA S.S.	3.76	40.0'	681-369	12-21-81																
005	" " "	0.19	41.5'	524-628																	
006	K. YAUGHER	1.95	191.7'	653-306																	
007	J.J. & N.R. PRYATELY	0.27	125.05'	717-1083	7-2-84	C.F.M. FOKARTSON			816-910	2-31-88											
008	R.I.A. BEATKE	0.27	125.05'	732-323	3-29-85	F.F.M. PAYLICK	0.27	125.05'	806-1066	4-13-88											
009	R.E. BISSELL	0.06		296-372																	
010	D.E. ERNST	0.55		556-123																	
011	C.R. HAMRICK 3.18+0.02	3.19		542-960	7-10-72	MORCAN SEE MAP															
012	A.A. REED	0.42	155'	740-1174	1985																
013	A.A. REED	0.31	75'	740-1089	1985																
014	R.I.K. COULTER	0.31	75'	712-31																	
015	C.R. HAMRICK	0.31	75.0'	542-960	7-10-72	MORCAN - SEE MAP															
016	J.M. PARANISH	0.46	73.7'	732-793																	
017	J. KRIZ & L. STIVERSON	6.68	150'	619-119	2-6-78	See Map															
018	P.E. MOOREHEAD 2.09	2.0	149.9'	242-535																	
# 019	J.S. JANDA LEFT 6.11A	6.11		224-398		S. JANDA	6.11		62-82		C.F.J. ARKO	6.11		87-323	4-13-88						
020	R.G. & K. BROWN	0.72	112'	748-	11-18-85																
021	" " "			-784																	
022	D.J. FLETCHER	0.77	150.8'	553-116		J.E. FLETCHER SEE MAP	0.77														
023	R.L. BLEWETT	0.38	75'	427-848		RACROW & M.M. FRANK			907-29	6-18-92	SEE MAP										
024	" " "	0.38	75'	377-520																	
025	" " "	1.0	351.5'	254-426																	
026	D.C. & K.L. HERCİK	0.75	113.06'	734-137	4-2-85																
027	M.Y.M. D'AGOSTINO	0.64	100'	551-260		M.F. D'AGOSTINO	0.64	100'	973-170	2-2-94	SEE MAP										
028	B.J. GRIFFITHS	0.30		750-6	12-16-85	D.R. & R.E. EASTON	0.30		761-923	6-30-86											
029	R.V. BALOG	0.348		733-63	3-29-85																
# 019-1	R.I.K. JANDA	10.89		700-640	7-5-83																

TRW-REDI  
 1-800-345-7334  
 SCALE IN 1/100 OF AN INCH







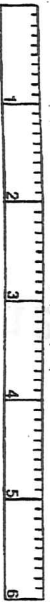
TRW-REDI  
1-800-345-7334



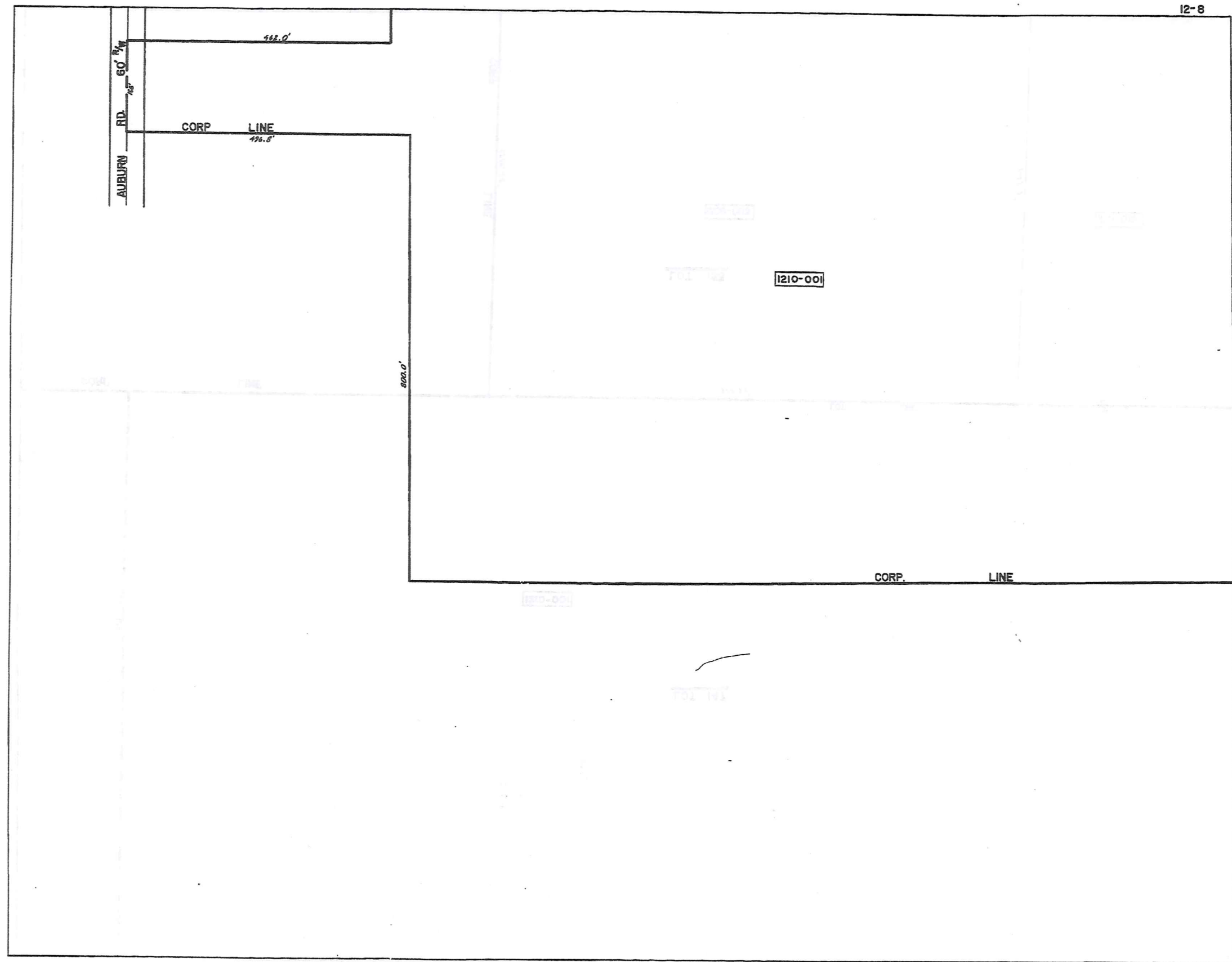
127

PARCEL NO.	TRANSFER TO	AC.	FT. FRT.	VOL. PAGE	DATE	TRANSFER TO	AC.	FT. FRT.	VOL. PAGE	DATE	TRANSFER TO	AC.	FT. FRT.	VOL. PAGE	DATE	TRANSFER TO	AC.	FT. FRT.	VOL. PAGE	DATE
1113-001	R.J. JANDA	3.0	325.0	234-447		RJK JANDA	3.0		619-104	5-27-78										
002	C.B.H. THOMAS	1.0	100.0	418-119																
003	A.M. DIETZ JR. & R. DIETZ	1.0	100.0	200-141	10-1-1150	R.A. DIETZ JR.	1.0	100.	958-77	10-20-93										
004	C. MUEHLEISEN	4.48		21-159		M. BENNETT, L. REYNOLDS			457-113		M.W.L. BENNINGTON			733-110						
005	C.B.P.	.31		352-78																
*006	W.B.K. EPPARD	3.00	200.0	574-1207		K. ELDRIDGE	3.00	244	200.0	571-113	K.I.C. ELDRIDGE SPRT 2138 7-4-84			733-112		C.A. ELDRIDGE			924-580	12-1-98
007	T. PRATELY	60.95	60.0	502-210																
008	L.B. KEENEN	5.02		410-987		J.L. & K.S. BROWN	5.2		719-220	7-24-94	See Map									
009	"	3.0	238.6	231-535		T.A. & M.A. JIVIDEN	3.0	238.6	677/411	5/6/83										
010	R.B.K. JANDA	.45	102.0	418-121		SPRING			65-97											
011	R.J. JANDA & J.W. SPRING	18.25	181.9	213-431	1-12-78						Concordia Construction, Inc			344-640	1-16-80					
012	"	.87		233-431		ALAN DAVID JANDA	1.505		750-925	12-26-85	Concordia Construction, Inc			344-651						
013	"	.51		233-431																
013A	"	3.56		233-431																
014	"	4.0	34.16	233-431		R.J. & K. JANDA	13.924	1444.4	750-928	12-26-85										
015	"	11.00	Ac.	233-431																
016	"	4.0	34.16	233-431																
017	"	2.7	228.3	233-431																
017A	J.W. SPRING	1.323		645-917	3-23-93															
018	J.W. SPRING (O.C.D.)	0.22		645-915	3-23-93															
018012-1	R.W. JANDA	1.536	125'	786-763	4-30-85	M.T. & L.C. TOADY	1.536	125'	754-1198	3-24-86	ORDINANCE #1544 AUG 11, 1994									
*006.1	THE VILLAGE OF CHARDON	1.0017		747-36	11-25-85															
019	ALAN DAVID JANDA	.023		750-925	12-26-85	E.F.P. BRICE					See MAP									
01012013014	ALAN DAVID JANDA	1.505		750-925	12-26-85	E.F.P. BRICE					See MAP									
01012013017	R.J. & K. JANDA	13.924	1444.4	750-928	12-26-85	CHELMSFORD PROPERTIES, INC.	13.924	1444.4	750-928	12-26-85	See MAPLE HILL SUB. Below									
1212-053.1	VILLAGE OF CHARDON	.92A		723-126	1994															
013A014015016017	MAPLE HILL SUBDIVISION :			V. 18 - PG. 86 & 87																
S/L 1				0.85A																
S/L 2				0.80A																
S/L 3				1.02A																
S/L 4				0.63A																
S/L 5				0.65A																
S/L 6				0.64A																
S/L 7				0.59A																
S/L 8				0.64A																
S/L 9				0.58A																
S/L 10				0.57A																
S/L 11				0.61A																
S/L 12				0.58A																
S/L 13				0.62A																
S/L 14				0.64A																
S/L 15				0.64A																
S/L 16				0.64A																
S/L 17				0.80A																
Parcel 1114-001	CHARDON LOCAL SCHOOL DIST.	2.0		247-399																

TRW-REDI  
1-800-345-7334



SCALE IN 1/10 OF AN INCH

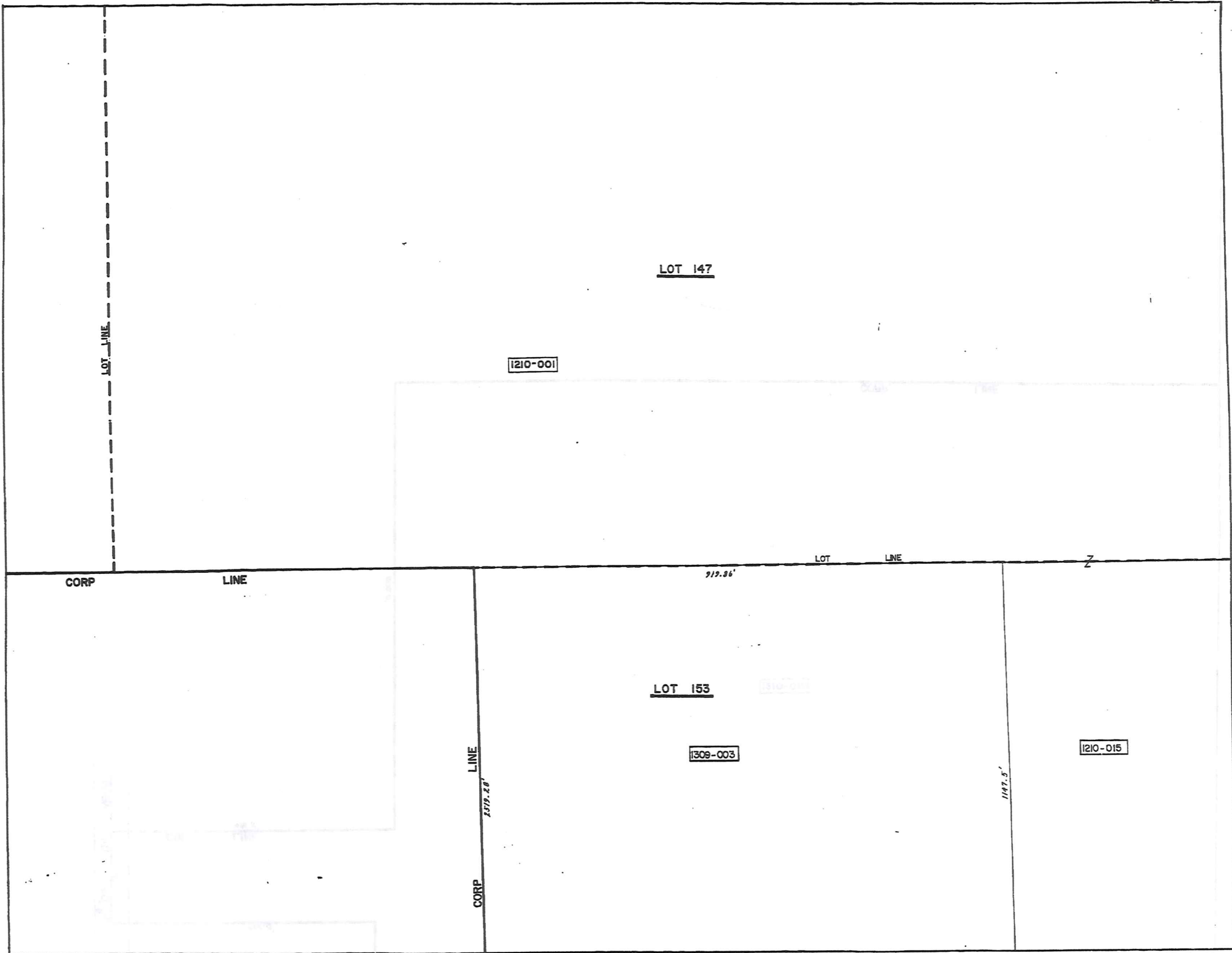


TRW-REDI  
1-800-345-7334

SCALE IN 1/10 OF AN INCH

129

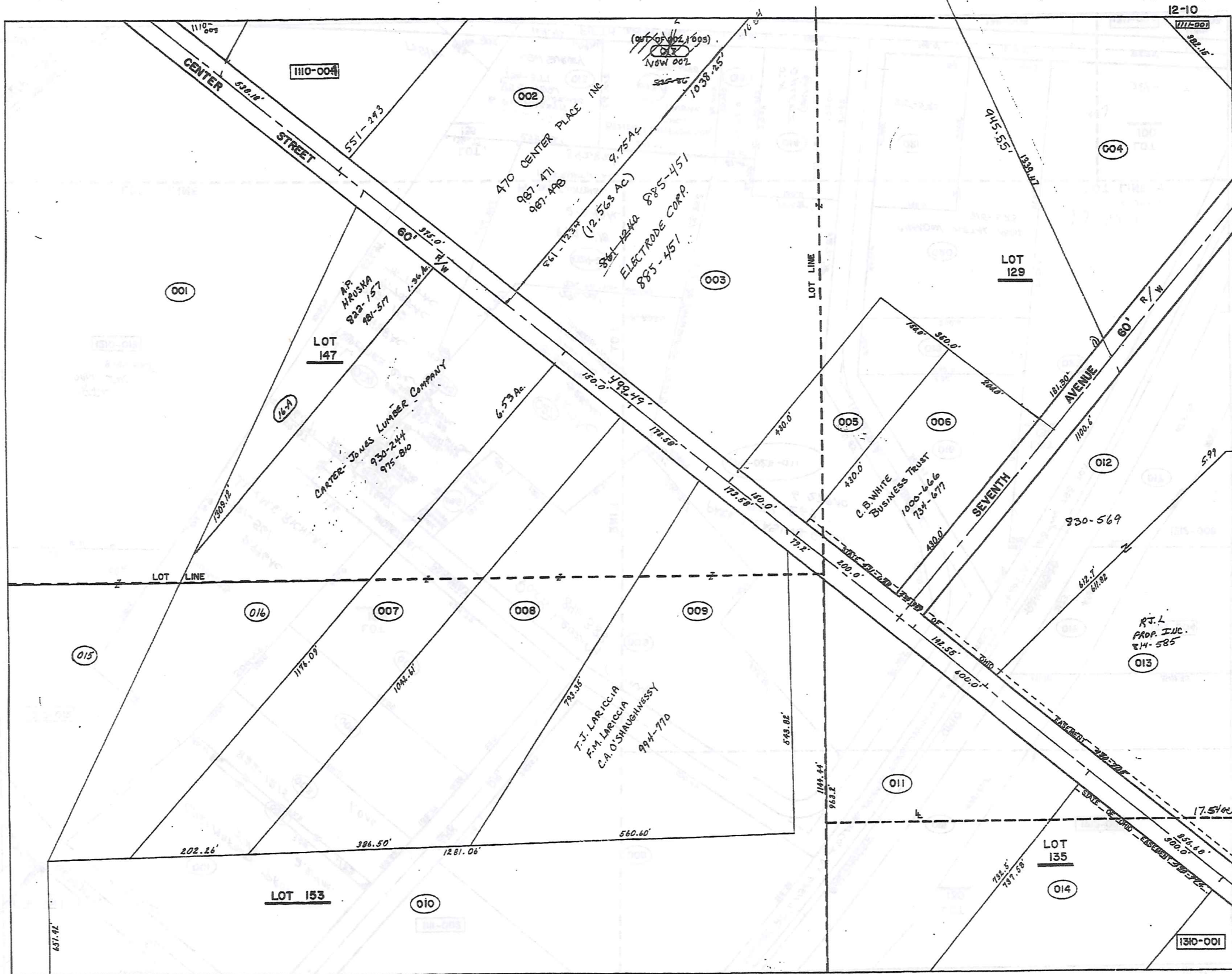
12-9



TRW•REDI  
1-800-345-7334

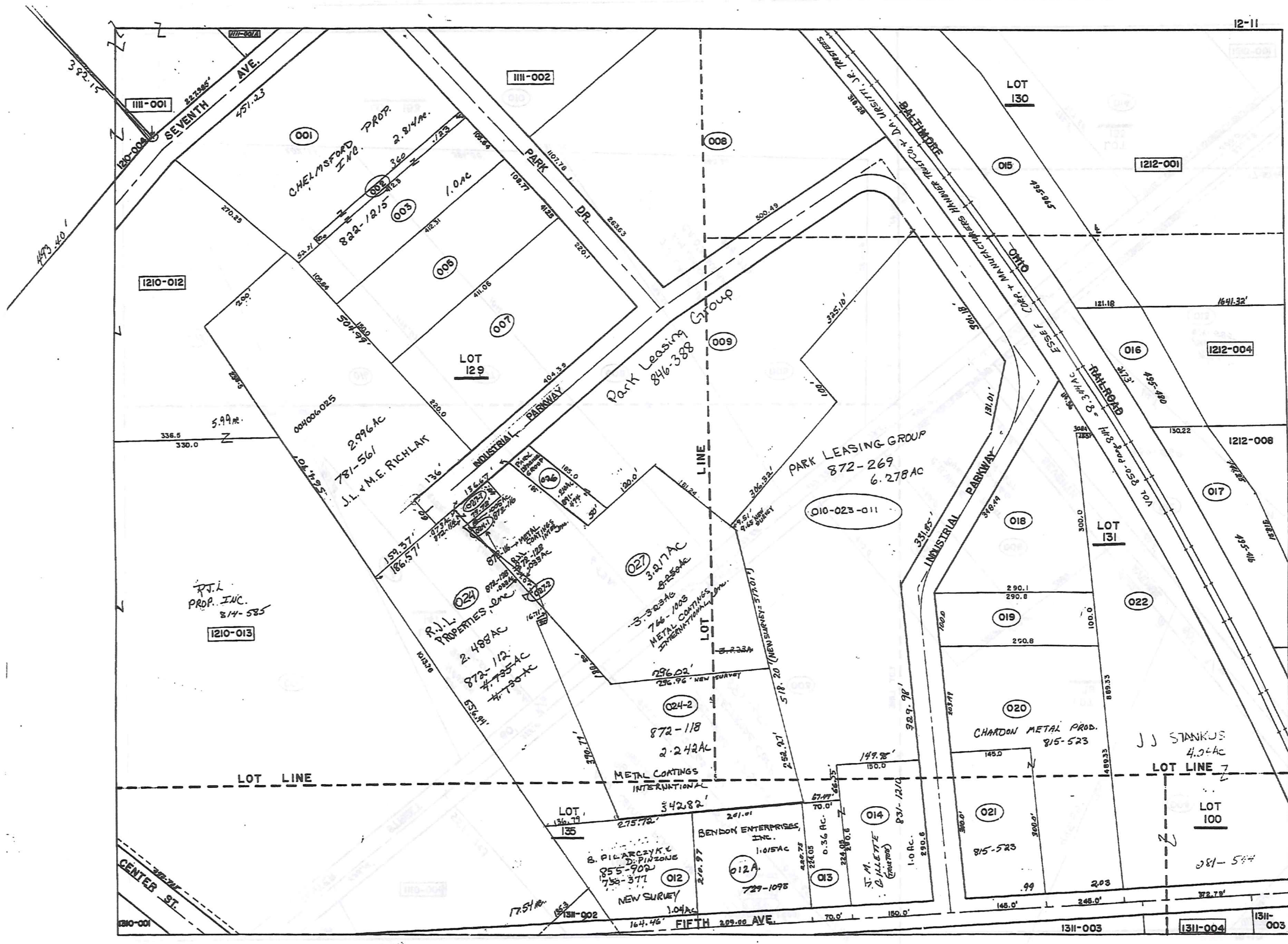
SCALE IN 1/10 OF AN INCH

130



TRW-REDI  
1-800-345-7334


SCALE IN 1/10 OF AN INCH

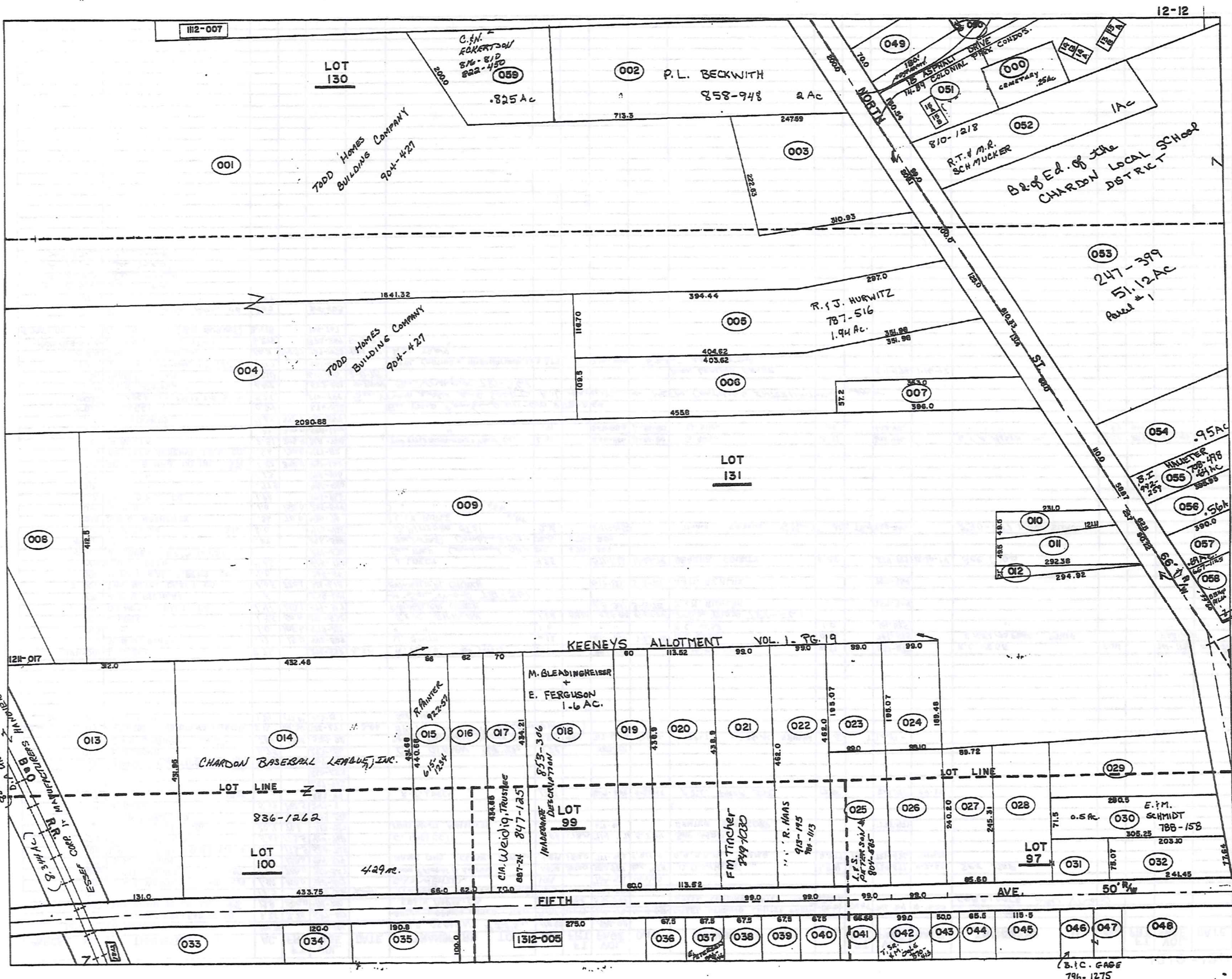


TRW-REDI  
 1-800-345-7334  
 SCALE IN 1/10 OF AN INCH

PARCEL NO.	TRANSFER TO	AC.	FT. FRT.	VOL. PAGE	DATE	TRANSFER TO	AC.	FT. FRT.	VOL. PAGE	DATE	TRANSFER TO	AC.	FT. FRT.	VOL. PAGE	DATE	TRANSFER TO	AC.	FT. FRT.	VOL. PAGE	DATE		
1210-001	R OSBORN	14.79		243-186		C.I.S. OSBORN	14.79		243-186													
002	THE DAUTLESS LEASING CO	9.75	3.75	537-177		CARTEL LEASING LIMITED PART	9.75	3.75	537-177		CAZEL LEASING LIMITED PART	17.50	7.50	746-704	10-16-85	COMBINED						
003	THE SABIN DEVL. CO	12.9	500.0	471-720		SABIN DEVL. CO.	12.9	500.0	471-720		CAZEL LEASING LIMITED PART	12.9	500.0	471-720		COMBINED						
004	J. LOECY	13.3		278-532	4/27/81	R. LOECY NEW SURVEY	13.3		278-532													
005	E. S. J. WENZEL	1.94	600.0	352-527		E.S. WENZEL	1.94	600.0	352-527													
006	S. B. H. HELSER	1.97	200.0	352-527		Luna F. Flores D. LUTNAE	1.97	200.0	352-527		C.B. WHITE	1.97	200.0	734-677	4-2-82	SEE MAP						
007	C. H. OSBORN	3.81	150.0	464-319		BANK ONE CLEVE. NATIONAL	3.81	150.0	464-319		G.A. + E.A. YOUNG	3.81	150.0	721-436	10/18/84							
008	L. B. F. LUTHE & R.S. VISTA	5.0	173.5	558-723																		
009	T. B. C. LARICIA	5.06	173.5	424-948		C. LARICIA	5.06	173.5	424-948	5-2-84	SEE MAP											
010	EVANS REALTY CO.	20.7	79.2	218-487		EVANS REALTY ASSOCIATES	20.7	79.2	218-487		CENTER SIX CORP.			775-921								
011	SOLOMAN MANUF. CO	5.04	600.0	373-520																		
012	M. BAKER	5.99	142.5	247-9																		
013	"	17.55		233-99		R.J. LOECY	17.55		233-99	5-20-82	R.J. PROP. INC.	17.55		844-585	7-1-88							
				247-483																		
				240-253																		
014	SANBORN PLASTICS CO.	6.29	300.0	409-104																		
015	R. OSBORN	11.75		293-186		C.I.S. OSBORN	11.75		293-186	9-22	580-92											
016	C.I.S. OSBORN	8.89	450.0	580-92		SPEAR INSURANCE AGENCY INC.	8.89	450.0	580-92	7/3/84	SPLIT - 1.36 AC. HRUSKA					SEE MAP						
017	NORTHERST PROPERTIES LIMITED	5.12	181.30	762-277	7-3-86	SPLIT																
018	A.L. HRUSKA	1.36	179.01	823-477		SEE MAP																
1211-001	J. LOECY	2.76		296-532	4/27/81	R. LOECY NEW SURVEY	2.81		576-949		W. H. SMITH	2.81		633-679		R.C. VESE	2.81		761-1125	12-19-78		
002	W. & M. SMITH	.12	15.0	492-587		W. SMITH	.12		619-1139	3-28-78	R.C. VESE	.12		761-1125		CHELMERS FORD. PROP.			822-1265			
003	"	1.0	105.6	479-212		"	1.0		"	"	R.C. VESE	1.0		761-1125		"		"	"	"		
004	J. LOECY	1.45	50.0	296-532		J. M. RICHLAK	1.28	52.0	462-288	4-28-74	SEE MAP 781-561											
005	THE METAL CRAFT CO	1.47	150.0	479-317		EVANGELICAL CHURCH	1.47	150.0	479-317	3-3-78	J. S. M. RICHLAK			759-964								
006	J. S. M. RICHLAK	1.5		538-643		SEE MAP 781-561																
007	THE METAL CRAFT CO	2.05	220.1	326-618		EVANGELICAL CHURCH			619-587	3-3-78	J. S. M. RICHLAK			759-964								
008	STRUCTURAL FIBERS CO	4.0		304-54																		
009	E. B. R. TOTH	4.25		515-170		J. LOECY	4.25		571-1146	12-25-74	GEAUGA COUNTY	4.25		574-143	12-30-74	SEE MAP						
010	J. LOECY	2.0		296-532		SEE MAP COMBINED 011-010	2.0		870-269													
011	"	.29		296-532		SEE MAP COMBINED 010-011	.29		870-269													
012	J. WOZNIAK	3.16		410-465		D. PINZONE	2.36		571-1054		DONALD PINZONE	2.36		571-1054		SPLIT ALL PARCELS						
013	O. B. G. GRABOWSKI	.36	70.0	490-98		L. K. RUPLE																
014	J. B. G.	1.0	150.0	295-544		"																
015	THE C.E.I. CO	1.98		475-965		"																
016	"	.773		475-480		"																
017	"	1.23		475-416		"																
018	DEVEL. B. MFG. CO. INC.	1.42	342.4	452-682																		
019	WESTERN RESERVE TELE. CO.	.66	100.0	457-82																		
020	G. ALLYN	2.31	203.4	368-498		THE TITLE GUARANTY TRUST CO.	2.31		665-880	6-26-80	G. ALLYN	2.31		672-446		G. A. ALLYN SR.	2.31		803-4	3-7-88	7-18-88	
021	"	.99	300.0	558-1301		"	.99		665-880	6-26-80	G. ALLYN	.99		672-446		"	.99		300.0			
022	J. J. STANKUS	4.24	372.7	281-544																		
023	J. LOECY	0.34		296-532		SEE MAP COMBINED 011-010	0.34		870-269													
024	R. LOECY	8.27		576-949		SEE MAP SPLIT AND SOLD TO R.J. LOECY	8.27				METAL COATINGS INTERNATIONAL, INC.											
025	J. M. RICHLAK	8.82		552-458		SEE MAP SPLIT 781-561																
026	GEAUGA COUNTY	0.210		619-125																		
027	DIAMOND SHAMROCK	3.323		461-396		METAL COATINGS INTERNATIONAL	3.323		766-1023		PARK LEASING GROUP			891-474	1-16-92	SPLIT SEE MAP						
028	BENDEN EMBROIDERY, INC.	10.8	210.77	727-1078	11/18/85	SEE MAP																
029	COMBINED - SEE MAP	6.278		872-269	5-3-91																	
030	J. M. RICHLAK (NEW SURVEY)	3.478		764-767																		
020	CHARCOAL METAL PROD. CO.	2.03		315-523																		
021	"	.99		"																		
024-1	SEE MAP																					
024-2	SEE MAP																					
027-1	SEE MAP																					
027-2	SEE MAP																					

1-800-345-7334





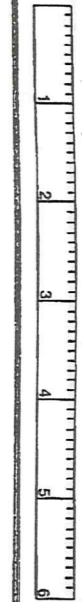
TRM-REDI  
1-800-345-7334  
SCALE IN 1/10 OF AN INCH

ESSEX  
B.O. B.O. B.O.  
M. W. W. W. W. W.  
R.R. R.R. R.R.  
CHARDON TRUSTEES TRUST CO. INC.  
188-088

B.I.C. GAGE  
796-1275

PARCEL NO.	TRANSFERD TO	AC.	FT. FR.	VOL. PAGE	DATE	TRANSFERD TO	AC.	FT. FR.	VOL. PAGE	DATE	TRANSFERD TO	AC.	FT. FR.	VOL. PAGE	DATE	TRANSFERD TO	AC.	FT. FR.	VOL. PAGE	DATE		
1212-001	C.B. WEARACH 15% INT.			670-1080		BLANK ONE OF NORTHWEST CORNER Ohio	2.00		671-555		BLAIR R. WEARACH			734-1211		See Map						
002	C.M. SCICOLONE WAS 2.005-Split	2.00	1175.1'	611-510	1-20-81	MARY SCICOLONE	2.00			11-27-81	See Map - New Owner											
003	J.G. ADAIR	1.30	209.1'	516-772																		
004	C.B. WEARACH			670-1080	1-20-81	BLAIR R. WEARACH			734-1211		See Map											
005	C.J. ORZEN	1.94	125.0'	232-297		R.C. + P.A. DUNNE	1.94	125.0'	718-450	7/10/84	P.A. DUNNE	SEE MAP				R.I.J. HURWITZ	SEE MAP					
006	T.V. TANN	1.82	131.4'	423-847		T.V. TANN	1.82		731-280	3-15-85												
007	I.R. WARLEN	.49	66.0'	546-1177																		
008	E. HOBAN	1.26		247-342																		
009	" "	18.2	110.0'	247-342																		
010	C.G. ISSENMANN	.19	25.7'	532-340																		
011	G. MISHNE (GCD)	0.46	90.0'	574-765		Anthony M. Pilla	0.46	90.0'	629-331	9-7-82												
012	" "	0.07				"	0.07		699-329	9-7-82												
013	C.E.I. CO.	2.16	131.0'	524-566																		
014	THE CEICO CO.	4.29	433.7'	387-542																		
015	R.E. PRINTER			615-1234		R. PRINTER			922-57	11-12-92												
016	B.IG. PILARCYK	.612	62'	663-211	THRU 215	Quit Claim B. PILARCEYK			677-396-2	5/4/93	C.A. CSE. KRAUJ	.612	62'	677-743	5/5/83							
017	R.W. WEIDIG	.69		463-378							See Map											
018	M.S. BLEADINGHEISER	1.6		512-112							See Map											
019	D. BURGESS	0.39	60.0'	538-1041		H. BURGESS & R. BARTIE	.60	60.0'	804-74		R.J. BARTIE	.60	60.0'	804-75	2-17-88							
020	D.L.T. HOLLORAN	1.14	113.5'	242-439		T. Hollor3n			710-128													
021	E.I.D. TINCHEP	1.05	99.0'	663-534		See Map																
022	L.TYLER BOORN	1.05	99.0'	460-287		I.P. + J.A. INMAN	1.05	99.0'	683-1284		M.V. & R. HAAS	1.05	99'	913-195	8-13-92	R. HAAS			1.05	99.0'	984-115	6-15-94
023	REV. C.G. ISSENMAN	.43	99.0'	548-254																		
024	" "	.43	99.1'	638-850																		
* 025	undivided 1/2 Int. 1/4 Int. 1/4 Int. 1/4 Int.			637-653		D. DICKERSON	.607	99.0'	690-1201		L.F.S. PATTERSON	.607	99.0'	809-585	2-19-88							
026	R.L. WILLIAM	0.56	60.0'	571-1019		L.F.G. WENE			670-1048													
027	D.N. CARNEY	.48	85.6'	607-650		R.D. CARNEY	0.49	85.6'	753-533													
028	G.M. SULC	0.51	.56	243-650		G.M. SULC			723-1072	11/18/8												
029	H.G. NOVAK	.75		667-305	8-13-80	MARY E. ARKO			740-755	10-2-85												
030	E.I.M. SCHMIDT	0.50	.48	542-1068		E.I.M. SCHMIDT	SEE MAP															
031	G.H. SULC	0.14	.71	243-650		G.M. SULC	.14		723-1072	11/18/8												
032	A.K. ICK. HOLDEN			677-447		R.E. + N.J. HERMAN			724-153	11/2/86												
033	CHARDON RUBBER CO.	1.5		247-686																		
034	" "	.275	120.0'	255-462																		
035	" "	.48	190.8'	286-344																		
036	PAUL MARKS			680-134	11-10-81																	
037	E.E. PETERSON	.333	67.5'	260-537		E. PETERSON			896-346	3-13-92												
038	D.C. MEEK	.334	67.5'	553-618																		
039	PL. STREET	.33	67.5'	520-261	3-5-71	H.L. + N.A. BARKER 578-1079			578-1079													
040	L.M. FERRELL	.333	67.5'	707-404																		
041	T.M. OGLE	.332	66.6'	491-407		T.M. OGLE	0.332	66.6'	719-292	7-26-84												
042	C.R. SAMPSON	.46	99.0'	201-719	6-97-529	T.S.R. + M. OGLE			99.0'	870-413	4-11-91											
043	D.L. GROSSMAN	.48	50.0'	532-138																		
044	T.V. WIECH	0.83	.63	65.5	427-532	T.L. WIECH	.63	65.5	674-197	2/8/83												
045	FIFTH AVE. DEVELOPMENT	1.1	115.5'	621-834		J.+M. SZUSZKIEWICZ	1.1	115.5'	696-1264	4-26-83	J.J.M.L. SZUSZKIEWICZ	1.1		734-342	4-2-85							
046	R.E. THORNBURGH			600-254-441		R.E. C. GAGE																
047	" "	.29	50.0'	254-441		" "	SEE MAP															
048	C.P. EARDLEY	0.33	.50	214.5	431-849																	
049	N.P. SMITH	.305	70.0'	531-93																		
050	H.C. GEARHART	.02		513-799		W.D. COLONIAL PARK Develop.	.02		701-34	7-15-83												
051	H.C. GEARHART	0.89	130.5'	479-221		H.C. GEARHART	0.89		688-1261	8-30-82	Colonial Park Development			701-34	7-15-83	Turn Page # COLONIAL PARK COND'S						
052	THE CLEVELAND TRUST CO.			657-1177		K.L. Anderson			701-584		A.T. + R. SCHAUCKER	1.00	99'	810-128	6-2-88							
* 053	CHARDON LOCAL SCHOOL DIST.	52.71	610.3'	247-399	SPLIT						CHARDON LOCAL SCHOOL	51.12		247-399	15 APR 84							
054	R.Y.K. TRACY	.95	110			R.G. + L.S. KING			699-377		L.S. KING			699-188								
055	R.I.B. HAUYER	.64	58.6'	292-499		A.B. HAUYER S.S.	.64	58.6'	708-978	12/7/83	B.I. HAUYER	.64	58.6'	992-259	8-94	SEE MAP						
056	W.F.M.C. RAYER	0.56	62.5'	647-617																		
057	G.H. WALKER	.69	66.0'	643-1053																		
058	REMANUAL Division of Comm. 1/2 Int.	0.82		167-124	612-277	667-1125 TRUSTEE BISHOP	A.M. PILLA			667-1125												
OUT OF 002	D.R. PRYATELY	.825		576-787		DOROTHY ANDREWS TRUSTEE	.825		673/777	3/24/83	J.J. + N.R. PRYATELY	0.825		717-1174	7-2-84	J.J. + N.R. PRYATELY S.S.	0.825		717-1183	7-2-84		
* 060	M. FENDRICH	.04	16.00	687-1096		A.J. McQUISTON	SEE MAP				T. FERGUSON	.04	15'	913-123	8-21-92							
000	B.F. RIDER, JR. (GCD) (Cont. 2nd)			715-810	5-16-84	THE VILLAGE OF CHARDON																
	D.F. ROGERS (GCD) "			715-812	5-16-84	" "																
	J.G. ROGERS (GCD) "			715-815	5-16-84	" "																
	R.K. ROGERS (GCD) "			715-818	5-16-84	" "																
	G.M. RIDER (GCD) "			717-160	5-16-84	" "																
053.1x	VILLAGE OF CHARDON	9210	SPLIT	723-026	11-1-84																	
* 025	HELEN K. McDONALD (1/2 INT.)	0.607	99.0'	574-322		SEE ABOVE																
	" GLADYS WALKER (1/2 INT.)	"	"	"		"																
	" WARD McDONALD (1/2 INT.)	"	"	"		"																
	" JUNE PRINCE (1/2 INT.)	"	"	"		"																
	" THOMAS G. McDONALD (1/2 INT.)	"	"	"		"																
	" GORDON McDONALD (1/2 INT.)	"	"	"		"																
	" GARY McDONALD (1/2 INT.)	"	"	"		"																
	" PAULA McDONALD (1/2 INT.)	"	"	"		"																
	" PAMELA McDONALD (1/2 INT.)	"	"	"		"																
	" WILLIAM RIST (1/2 of 1/2 INT.)	"	"	"	637-553	"																
	" W.M. RIST (1/2 of 1/2 INT.)	"	"	"	637-553	"																

TRW-REDI  
1-800-345-7334



PARCEL NO.	TRANSFERRED TO	AC.	FT. FRT.	VOL. PAGE	DATE	TRANSFERRED TO	AC.	FT. FRT.	VOL. PAGE	DATE	TRANSFERRED TO	AC.	FT. FRT.	VOL. PAGE	DATE
* COLONIAL PARK CONDOMINIUMS				VOL. 141	PG. 89										
051-1A	C.I.C. PROPERTIES			710-1257	6-25-86	M.A. FRANK			757-574	6-11-89	J.W. & K.A. WASHINGTON			912-1010	8-18-92
051-1B	CHARLES N. STALL			739-371	6-17-85	T.I.F. LOFTUS			864-377	12-17-90	H.ZATORSKE			1000-591	11-15-94
051-2A	M.A. McBERN			745-448	9-20-85									931-98	2-18-93
051-2B	PINEHILL PROPERTIES			757-559	6-1-86	PINEHILL PROPERTIES			931-95	2-18-93	D.J. ZBOLD, et al			931-98	2-18-93
051-3A	C.B. PETERSEN			764-476	10-1-86	M.E. DREIER			874-1273	6-10-91	E.G. & E.M. EYE			896-113	3-10-92
051-3B	J. & M. MONTGOMERY			750-212	12-19-85	J. H. LIND			874-1273	6-10-91	E.G. & E.M. EYE			896-113	3-10-92
051-4A	C.L. THORESON			764-449	10-1-86	M.E. DREIER			874-1273	6-10-91	E.G. & E.M. EYE			896-113	3-10-92
051-4B	MARY ANN KIMM			742-140	5-10-85										
051-5A	J.C. + L. GORDON			706-339	10-31-83	D. TUPY + J. HAHN			764-1294		G.A. SCHULTZ			874-1273	5-15-91
051-5B	GEORGE M. POKOPAK			738-1204	6-11-85	T. E. M. OGLE			738-1204	4-8-88					
051-6A	PINEHILL PROPERTIES			748-331	11-12-85	D.J. ZBOLD, et al			931-98	2-18-93	PINEHILL PROPERTIES LTD.			1000-591	1-3-95
051-6B	PINEHILL PROPERTIES			748-323	11-12-85	D.J. ZBOLD, et al			931-98	2-18-93	PINEHILL PROPERTIES LTD.			1000-591	1-3-95
* 051-7A	Eric Van Vleet, et al			752-117	4-2-84	R.I.S. McCLURE			789-857	7-1-87	R.S. McCLURE			850-1044	8-22-90
051-7B	G.S. + D.M. POKOPAK			778-261	10-14-86	T. E. M. OGLE			861-594	10-23-90					
051-8A	M.A. J.M. OYBENIK			781-682	5-16-85										
051-8B	KE. KAUSCHKE + T.D. GERBRACHT			716-1217	6-14-84	S. J. CHAPMAN			805-620	3-22-88	J. MIGUET			846-973	11-6-89
051-9A	D.J. ZBOLD			762-11		SL. WALSH			874-1273	6-10-91	M. BORDONARO			908-157	6-30-92
051-9B	C.B. PETERSEN			764-467	10-1-86	M.E. DREIER			874-1273	6-10-91	E.G. & E.M. EYE			896-113	3-10-92
051-10A	J.J. SHEEHAN			711-1116											
051-10B	C.L. THORESON			764-473	10-1-86	M.E. DREIER			874-1273	6-10-91	E.G. & E.M. EYE			896-113	3-10-92
051-11A	C.L. THORESON			764-476	10-1-86	M.E. DREIER			874-1273	6-10-91	E.G. & E.M. EYE			896-113	3-10-92
051-11B	R.V. MUI			752-603	1-31-86	R. MAY + R. PECK + L. MILLER			763-370		M.M. KRAYNAK			871-681	8-30-91
051-12A	M. + B.F. Mihalisin			720-673	10-11-84	N.E.A. FOECKING			833-778						
051-12B	M.B. SWILER			737-542	5-15-85										
051-13A	R.M. NEWPORT			768-30	9-16-86										
051-13B	C.L. THORESON			764-476	10-1-86	R.A. CROWE			866-1024	2-7-91	F. MOUTRAGE, et al			915-118	9-11-92
051-14A	C.B. PETERSEN			764-476	10-1-86	K. + W. PETERSEN			833-166	6-1-90					
051-14B	C.B. PETERSEN			764-473	10-1-86	M.E. DREIER			874-1273	5-31-91	E.G. & E.M. EYE			896-113	3-10-92
051-15A	D.E. WENTZ			701-461		E.M. & E.G. EYE			874-1273	6-23-93					
051-16A	D.E. WENTZ			701-463		M. + A. NOLFI			874-1273	6-23-93	M. NOLFI			922-470	5-23-94
* 051-7A	S.A. TURNER, et al			910-772	7-28-92	M. MOUTRAGE + S. ANTAR			447-28	6-28-93	M. MOUTRAGE + S. ANTAR			447-28	7-14-92

TRW-REDI  
 1-800-345-7334  
 SCALE IN 1/16 OF AN INCH

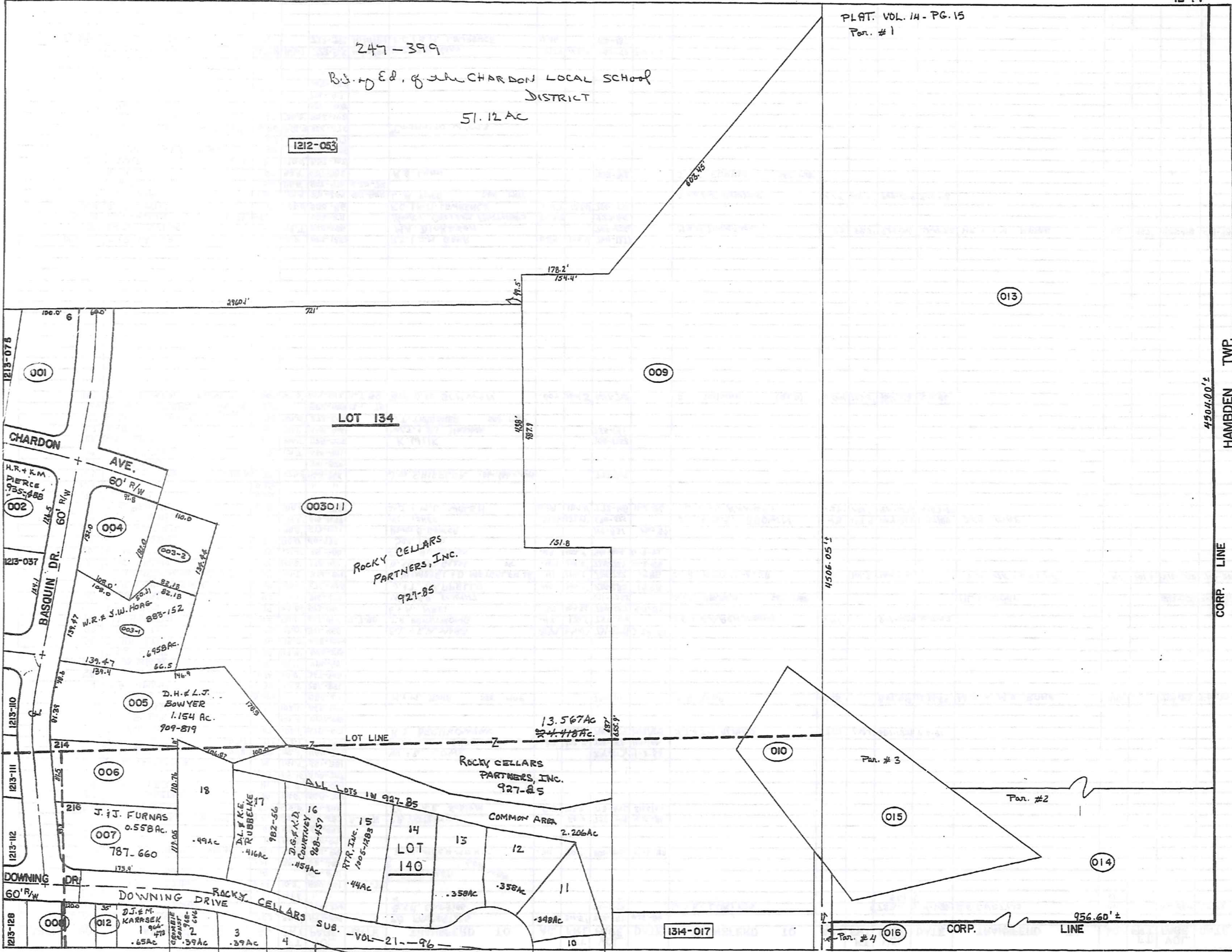


PARCEL NO.	TRANSFER TO	AC.	FT. FRT.	VOL. PAGE	DATE	TRANSFER TO	AC.	FT. FRT.	VOL. PAGE	DATE	TRANSFER TO	AC.	FT. FRT.	VOL. PAGE	DATE	TRANSFER TO	AC.	FT. FRT.	VOL. PAGE	DATE
1213-001	A. B. HAUETER	1.16		239-499		A. B. HAUETER SS.	1.16		703-499	12/17/83	B. T. HAUETER	1.16		992-259	8-94	SEE MAP				
002	M. FENDRICH		51.00'	667-1096		A.J. McQUSTON SEE MAP					T. FERGUSON	.17	51'	913-123	8-21-92					
003	R. H. SCHOTT	.17		50.00'	609-198	D. J. BOWMAN	.17	50'	765-153											
004	D. M. KIER		50.00'	667-522		MERKEL & WAGNER ETAL			738-751	6-4-85										
005	S. C. MCBRIDE	0.17		50.00'	615-1023	SEE MAP														
006	B. E. ROY	0.17		50.00'	427-232															
007	J. E. BARNES	.169		667-1144																
008	M. NIGHTINGALE	0.17		502-881																
009	J. E. BARNES	0.17		667-1144																
010	F. M. BRETSCHNEIDER	0.17	.20	50.0	478-1	M. BRETSCHNEIDER	.20	50.0	934-543	3-31-93										
011	"	.16		478-1		"	.16													
012	E. S. LAWRENCE			611-784		P. T. BROWN, JR. & N. A. BROWN			769-266	9-30-86	N. A. BROWN			876-706	6-23-91	H. H. A. F. FISHER			878-1145	7-31-91
013	"	.154	50'	"	"	"	"	"	"	"	"	"	"	"	"	"	"	"	"	"
014	P. B. KENYON	0.19+0.05	.26	50.0'	629-471	9-1-78														
015	"	0.03	.13	25.0'	480-498															
016	C. M. COLEY		.18	25.0'	300-208															
017	"		.26	50.0'	800-205															
018	BD. OF EDUCATION	2.17		237-262																
019	CHARDON BD. OF EDUCATION	8.52		233-130																
020	"			50.0'	237-263															
021	"			5.0'	"															
022	"			50.0'	237-262															
023	"			50.0'	"															
024	"			50.0'	"															
025	"			50.0'	"															
026	"			50.0'	"															
027	"			50.0'	"															
028	"			50.0'	"															
029	T. S. KREUZER	.33	120'	647-904	4-2-79	TR. & S. R. KREUZER	.33	80.0'	726-562	12/5/84	M. K. BERIGAN	*SEE MAP								
030	J. M. GULLO	.33	80.0'	556-420		J. M. GULLO	.33		733-156	4-1-85										
031	W. B. ECKLES	.37	100.0'	491-694		W. D. & B. L. ECKLES	.37	100.0	720-336	10/11/84	B. ROXAS	.37	100'	818-797	9-19-88					
032	RE. GRANTHAM	.37	88.6	568-134	7-29-74	S. W. GRANTHAM			704-491											
033	C. PINKSTAFF			616-752	1-26-78	R. S. JR. & B. A. POST	SEE MAP													
034	D. SARKO			621-49	4-5-78	E. E. Hummel			700-725	7-6-83										
035	J. E. INNERS	.48	100.0'	506-216		J. J. J. C. CAMPBELL	SEE MAP													
036	T. A. LANG	.46	106.0'	613-1168		A. R. LANG	.46	105'	928-790	1-93										
037	R. W. LANDIES	.53	126.48	676-435		W. L. LANDIES	.53	126.48	843-684	12-21-89										
038	S. HORNICK	.42	120.00'	512-1059																
039	G. D. DAUER	.48	126.3'	623-794																
040	M. S. SUHADOLNIK	.43	110.0'	667-1145		M. A. SUHADOLNIK	.43	110'	775-183	12-19-86										
041	L. E. STERN	.46	125.0'	667-1151		J. B. GREAVES	.76	125.0'	877-022	9-20-88										
042	R. PIRAS	.44	110.0'	609-27		See Map														
043	D. L. ALLEN, JR.	.47	125.0'	591-516																
044	H. P. CORRIGAN	.48	103.0'	661-278		R. A. STARKEY	.48		694-729	1-31-83										
045	S. M. NOBLE	.62	116.0'	509-498		E. S. S. INC. SEE MAP					A. R. SHAMAKIAN	SEE MAP								
046	D. D. KAVELISKI	.67	118.5'	556-379		D. D. KAVELISKI	0.67	118.5'	753-155	2-14-86										
047	P. H. JANDSKE	.29	90.8'	668-65																
048	A. G. W. D. ALLEN	.07	57.0'	395-302																
049	"	.07	57.0'	395-302																
050	F. M. JAVORICH	.23		571-1382		T. J. OGLE	.23		812-271	7-1-87	J. R. OGLE	.23	20'	925-440	12-10-92					
051	"	0.17		50.0'	871-1382	"		50'	"	"	"									
052	R. BARTLETT	0.17		50.0'	508-597															
053	G. P. FALLS	0.19		50.0'	345-129	N. S. & R. DEISCHL			706-744	11-7-83	SEE MAP									
054	A. H. NIKKILA		50.0'	254-54		A. M. & L. L. NAKKILA	.188	50.0	718-92	7/2/84										
055	S. N. BELLAMY	0.14		50.0'	551-411	T. H. V. D. SEVER	*		745-411	9-18-85										
056	C. J. STEAD	.08	5.0'	674-1226	6-30-81	C. J. & A. STEAD	0.08	5.0'	756-1280	4-28-86										
057	E. STEAD	.17		50.0'	666-462	C. J. & A. STEAD	0.17	50.0'	756-1280	4-28-86										
058	R. G. BAHR	0.19		50.0'	356-133															
059	M. ROSE'UM	0.17		50.0'	519-299	R. A. & M. M. ELLIOT			50'	765-1213										
060	C. LUYENBERG	1/2 INT.	.17	50.0'	629-681	8-31-78	P. B. PROPERTIES	0.17	50.0	756-199	4-15-86									
061	C. LUYENBERG	1/2 INT.	.17	50.0'	629-681	8-31-78	P. B. PROPERTIES	0.17	50.0	756-199	4-15-86									
062	G. E. E. M. LEBLANC	.17		50.0'	648-1023															
063	L. H. TAPPE	0.17		50.0'	220-184	6-22-89	H. TAPPE	SEE MAP												
064	G. D. FULLER	0.17		50.0'	580-935	D. A. FULLER			705-1140	10-21-82	E. A. BOWLING			60'	916-758	9-25-92				
065	J. T. MORAVICK			50.0'	637-488	K. MILLER & J. FARINACCI			730-13	2-21-85	K. W. I. V. S. HALL				771-982	11-3-86	K. W. HALL	60.0	879-848	8-8-91
066	W. G. JANI	0.17		50.0'	320-231	S. J. CLARY			50.0	761-532										
067	L. L. SNOW	0.17		50.0'	578-1320															
068	P. A. ADAMS	0.16		50.0'	624-1187	12-12-80														
069	HELEN NEELY	0.10		50.0'	607-1181	J. C. ELLERMEYER JR. & M. L. MUZZANO			904-1025	5-28-92	P. J. BRAYACK			50'	988-1218	6-15-94				
070	K. T. KEVER	0.30		50.0'	400-661	E. F. T. KEVER			50'	817-797	9-19-88	E. KEVER			50'	918-142	9-23-88	J. A. & K. BERRY	988-1051	7-25-94
071	"			50.0'	"	"			50'	"	"	"			50'	"	"	J. A. & K. BERRY	988-1051	7-25-94
072	F. S. MARK	0.17		50.0'	342-157	F. S. MARK	(731-1243)		731-1243	3-25-85	R. H. & B. L. MARK			50'	888-714	12-6-91				
073	R. P. VERGHART	.2		50.0'	661-147	2-1-80														
074	"	.092		29.5'	"	"														
075	A. E. M. C. STUKEY	1.042	71.80'	749-337	11-29-85	A. E. & M. C. STUKEY	1.042	71.80'	749-337	11-29-85	T. C. DEL VECCHIO	1.04	71.80'	904-100	3-7-89					
076	C. M. BROWN	.70	116.3'	464-653																
077	L. M. THAYER	1.15	174.0'	897-1067	3-28-72	J. D. S. D. WERSICH	1.052		740-382	7-8-85										

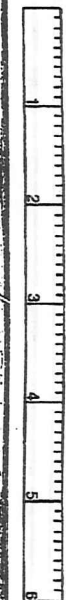
PLAT. VOL. 14 - PG. 15  
Par. # 1

247-399  
Bldg. Ed. of CHARDON LOCAL SCHOOL  
DISTRICT  
51.12 AC

1212-053



TRW-REDI  
1-800-345-7334

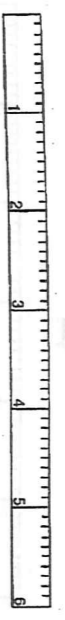


4504.00' ±  
HAMBDEN TWP.  
CORP. LINE

SEE - 1314 -

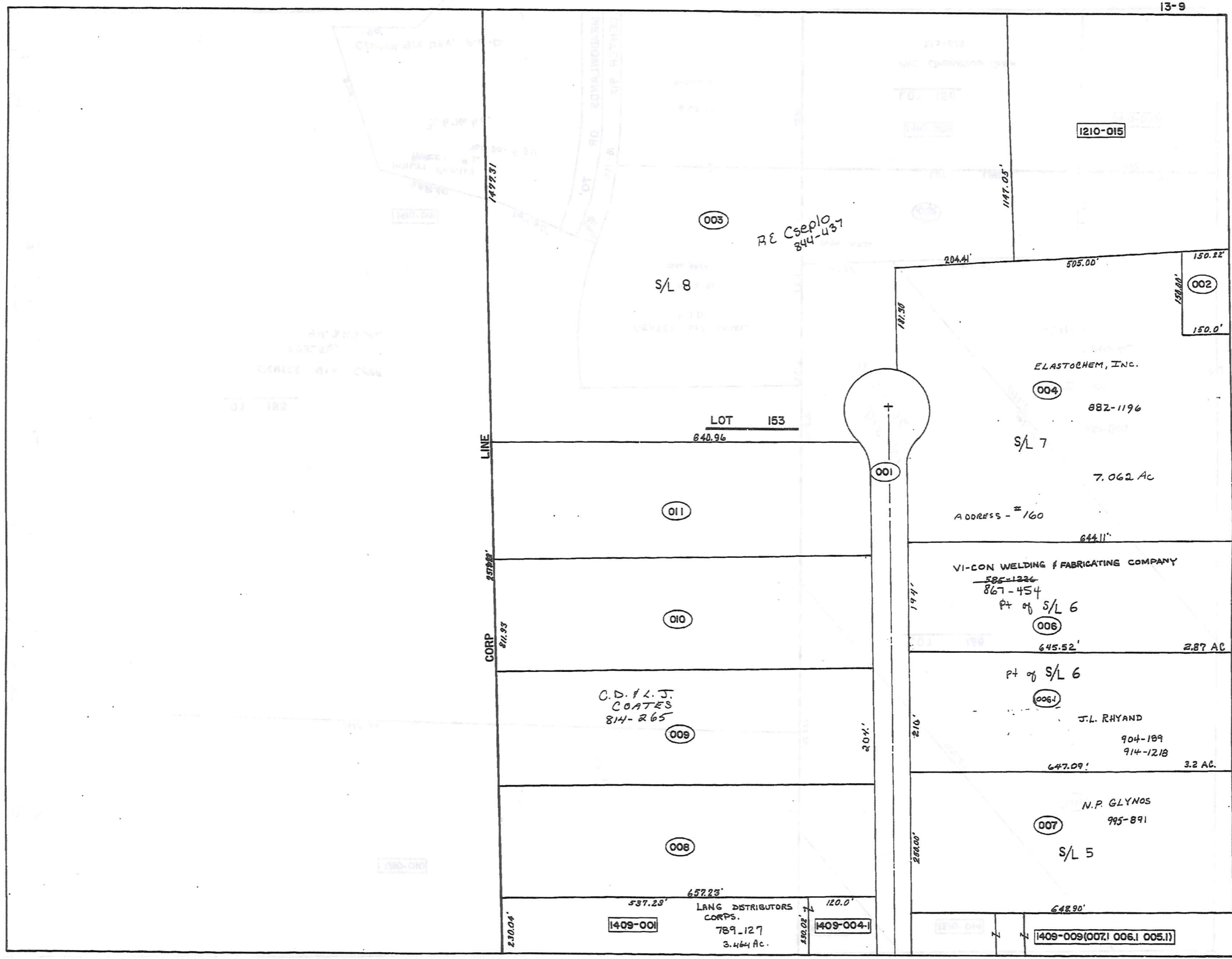
PARCEL NO.	TRANSFER TO	AC.	FT. FRT.	VOL. PAGE	DATE	TRANSFER TO	AC.	FT. FRT.	VOL. PAGE	DATE	TRANSFER TO	AC.	FT. FRT.	VOL. PAGE	DATE	TRANSFER TO	AC.	FT. FRT.	VOL. PAGE	DATE
1213-083	W.L. PRINTER	.823	34.5'	593-506		P.B. PROPERTIES	0.823	34.5'	756-197	4-15-86										
084	DONNA PINZONE	.04		665-224		G.H. CURTISS			711-648		G.H. CURTISS	.04		946-560	7-9-93					
085	"	.51	149.6'	"		"			"		"	.51		"						
086	P.N. & P.M. STARK	0.03	10.5'	580-351	-79	"			"		"			"						
087	R.S. GERMAINE	.14		641-690		A.D. FOLLER														
088	"	.30	95.0'	611-690		SEE MAP														
089	D.W. MUCHMORE	0.03 + 0.17	.30	90.0'	551-99	D.W. MUCHMORE	.30	90.0'	502-100	5-13-88										
090	"	.16	42.8'	551-99																
091	J. WANTZ	.51	125.0'	613-442																
092	C. LUYENBERG 1/2 INT.	4.41	60.0'	629-682	8-31-78	P.B. PROPERTIES	4.41	60.0'	756-199	4-15-86										
093	P.I.P. WEBBER	.508	126.8'	661-203		J.C. + A.R. Schirm	.508	125.8'	715-892	5/22/84										
094	W.F. MCCARTNEY	.60	121.0'	558-203																
095	L.P. BAKER	.11	30.0'	508-287																
096	"	.39	84.16'	508-287																
097	R.L. RATCLIFFE	.8	151.9'	651-231																
098	W.B. LOWE	0.23	.30	102.1'	454-677	W.B. LOWE			724-1015	4-3-85										
099	K.B. ENGEL	0.37	.30	102.1'	291-292	K.F. & B.N. ENGEL	.30	102.16'	724-1153	11/1/84										
100	I. ANDERSON	.37	102.1'	578-601		R.J. BECHKOWIAK	.372	102.1'	746-305	10/9/85	J.J. & J.M. ALVORD	.372	102.1'	881-1237	9-6-91					
101	J.M. PRINCE	.60	142.9'	507-498																
102	E.F. JOHNSON	.49	102.1'	225-167																
103	D. BEVAN	0.485		590-27		M. & M. ROHR			794-111		M.E. ROHR	0.485		843-818	12-26-99	M.M. + M.E. ROHR	.485		937-872	5-18-75
104	M. RICHMOND	.33	90.3'	282-351																
105	"	.074	20.0'	367-568																
106	D. IM. WALSH	.48	119.1'	480-90																
107	J. & D. CRINE	0.53	119.8'	580-275																
108	I. HAUTER	.54	119.0'	648-1054																
109	S. E. MARY	.53	119.0'	391-450		S. E. M. MARK	.539	119.0'	731-1099	3-25-85										
110	R.J. ARMSTRONG	.42	131.1'	667-194	9-7-80	J.A. ARMSTRONG	.42	131.1'	759-1196		R.E. & G.A. ARMSTRONG	.42		917-1207	10-7-92					
111	E. & B. NESI	.37	109.56'	693-184		E. & B. NESI	.37	109.56'	794-127	4-2-85										
112	E. BREDESON	.40	100.0'	316-629		W.F.F.P. SCHMITT			691-1325		G.I.C. KRUSCH					DL Louder			847-302	3-13-90
113	M. & R. STONECIPHER	.40	100.1'	272-405		J. T. CAPPELLO	.40	100.1'	739-230	1985										
114	L. METCALFE 671-1316	.41	101.2'	356-84		S. HUMMEL & D. METCALFE JR.	.41	101.2'	739-722	1985	D.R. METCALFE JR.	0.41	101.2'	766-306		S.A. METCALFE	.41	101.2'	818-1120	7-7-87
115	D. C. TAGUM	.44	101.2'	392-461		D. C. TAGUM	.44	101.2'	734-423	4-2-85										
116	N. BURGESS	.49	102.4'	351-500		F. S. BURGESS	.49	102.4'	944-104	6-3-79										
117	M. ANDOLSEK	.384	90.0'	611-999		SEE MAP														
118	H. & D. GUNTER	.29	90.5'	617-123		HENRY B. GUNTER			719-931	MAY 84										
119	D. & D. TANDY	.43	139.9'	615-479		M. L. SHIFFER	.4333	139.9'	670-525		J.L. & K.S. BROWN	.43	139.9'	749-265	11-27-85	SEE MAP				
120	J.M. PRINCE	0.39	100.0'	557-498		D.J. & M.L. WALSH	0.39	100.0'	772-108	11-6-86	C. & N. KANGAS	.39	100.0'	811-1236	6-23-93					
121	"	0.04	"	"		"			"		"			"						
122	"	0.15	"	"		"			"		"			"						
123	W. L. HELSER	.39	220.0'	463-868		J.W. SHIFFLER	0.04	66.0'	449											
124	R. DEMKO	.27		391-529																
125	H. & S. WILCOX	.48	101.7'	464-481																
126	S. & S. JOHNS	.51	100.7'	578-593		K. WIK			763-1358											
127	W. B. HANNA	.53	100.1'	345-406		W.T. & B. HANNA			735-441											
128	W. F. THRASHER	.95	124.6'	272-243		W.T. THRASHER					SEE MAP									
129	D. & W. MUCHMORE	0.047		582-105	12-75															
130	P. STEENSEN GUARINO 1/2 INT.	.604	166.5'	669-662	11-7-80	1/2 INT D. C. SCHWAN	.604	166.5'	657-702		D. C. SCHWAN (GCD)	0.604	166.5'	764-111	3-4-86					
1214-001	R. & B. WALTER	.54	100.0'	629-1253		R.J. & J.M. GARR	0.54	100.0'	764-1271											
002	R. & M. DICKASON	.43	99.7'	520-685		MA. DICKASON			709-1076		M. & K. DICKASON	.43	99.7'	926-341	12-18-92	H.R. + K.M. PIERCE	.43	99.7'	935-488	4-9-93
*003	R. & W. ALLYN	17.74	48.8'	502-211		ROCKY CELLARS PARTNERS	24.91E		927-85											
004	R. J. JUSTICE	.43	132.0'	558-86		E.C. I.S.M. LAWRENCE	0.43	132.0'	766-137											
005	P. L. POPE	1.18	139.9'	291-264	661-944	L. R. POPE					D.H. & L.J. BOWYER	1.15	189.9'	909-819	7-14-92					
006	H. WICK	.54	115.5'	562-978	5-20-74															
007	B. LYNN	.56	93.8'	607-882		R. B. LYNN			703-902		J. & J. FURNAS					SEE MAP				
008	R. & D. MORGAN	0.92	.94	120.0'	552-102															
009	VILLAGE OF CHARDON	11.68		532-1075																
010	"	.67		143-227																
011	W. & D. ALLYN + A. & S. ALLYN	6.46	86.3'	326-276		*COMBINED W/003														
012	R. & D. MORGAN	.27	35.0'	532-102																
013	CHARDON VILL.			532-1075																
014	"			206-419																
015	"			143-227																
016	"			"																
* 003-1	R. & M. GIFFELS	.698	163.7'	723-593	10/10/84	W.R. & S.W. HOAG	.698	163.7'	883-152	9-23-91										
* 003-2	R. & J. JUSTICE	.36		723-592	10/10/84	E.C. I.S.M. LAWRENCE	0.36		766-137											

TRM-REDI  
1-800-345-7334

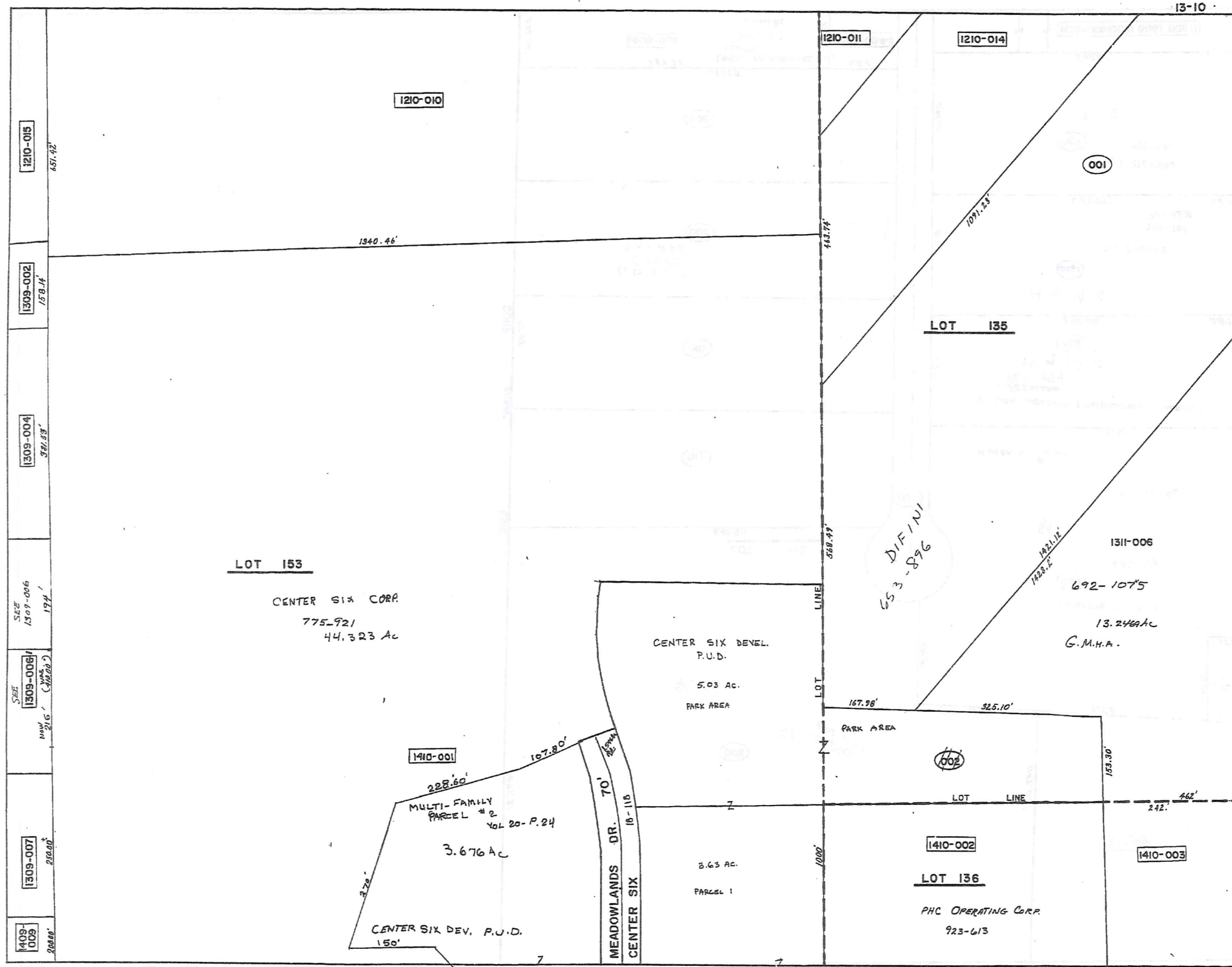


140

SCALE IN 1/10 OF AN INCH

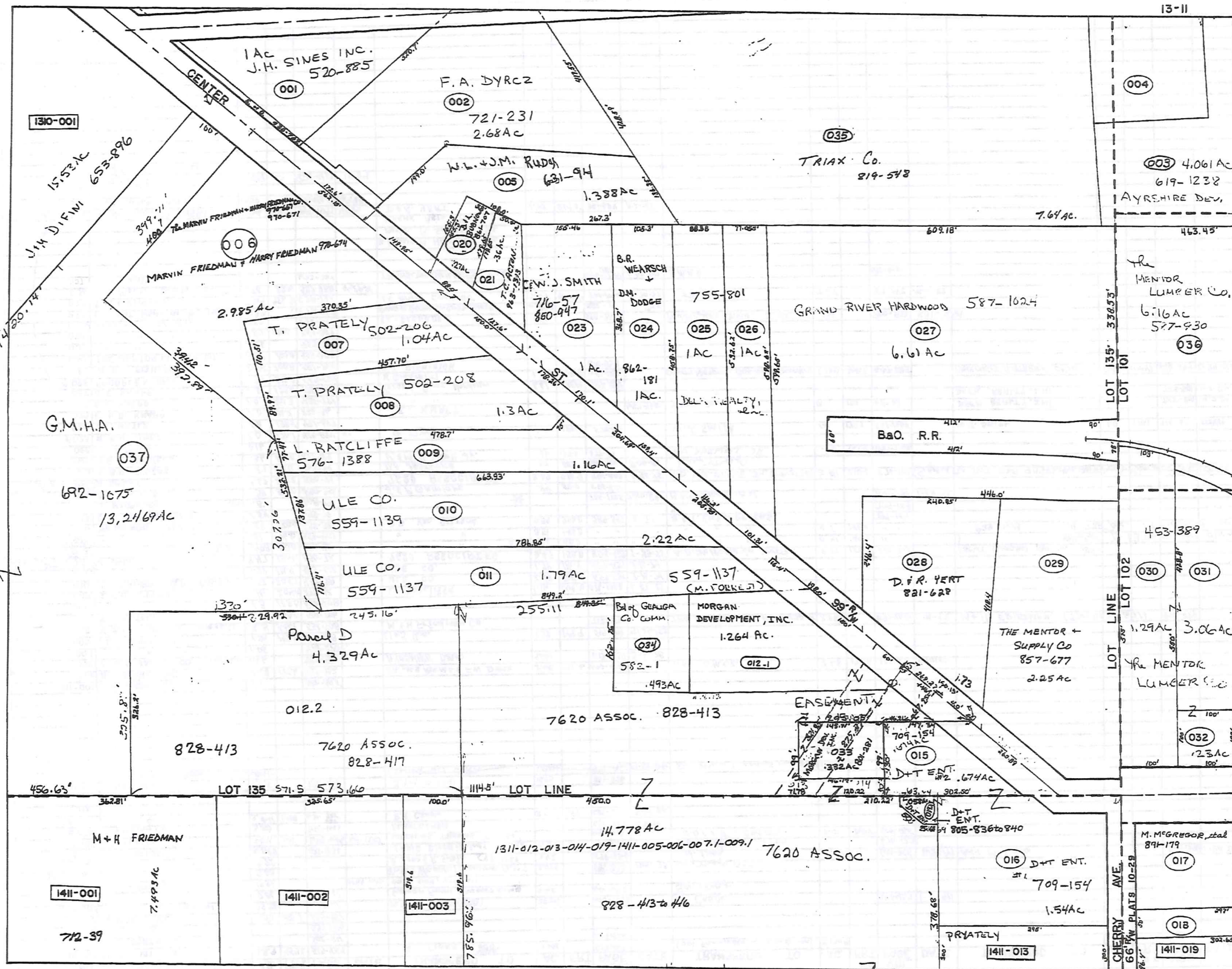


TRW-REDI  
1-800-345-7334  
SCALE IN 1/16 OF AN INCH



TRW-REDI  
1-800-345-7334

SCALE IN 1/16" OF AN INCH



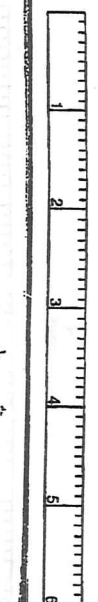
TRAX-REDI  
1-800-345-7334  
SCALE IN 1/16 OF AN INCH

See map 1310

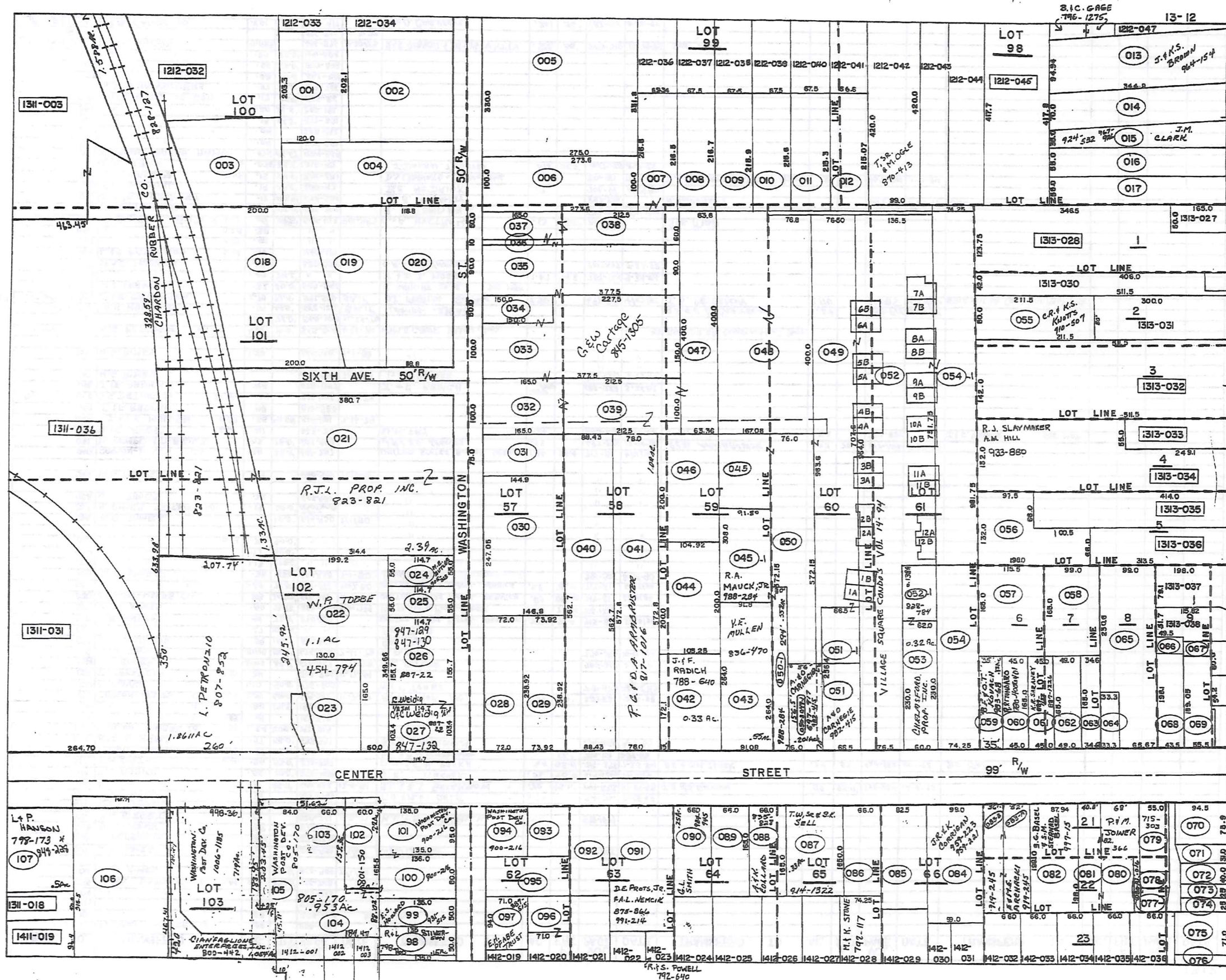
1411

PARCEL NO.	TRANSFER TO	AC.	FT.	VOL. PAGE	DATE	TRANSFER TO	AC.	FT.	VOL. PAGE	DATE	TRANSFER TO	AC.	FT.	VOL. PAGE	DATE	TRANSFER TO	AC.	FT.	VOL. PAGE	DATE	
1309-001	L.R. BOSTWICK	68.9	454.0	515-254		G. TISER (DOB)	2.002		657-862		(col: Remainder in Roadway)	2.534									
	G.D. BOSTWICK			502-84					657-864												
	M.T. WEARD			537-526																	
002	CHARDON VILL.	.53	158.1	515-157																	
003	SAME as 1309-001	28.38		10-11		M.T. WEARSCH (BCD)	28.38		670-1232		RF CADDO			844-437	1-11-90						
004	"	7.06		10-11		GENERAL FARM & RECREATION CLUB	2002		641-672		See Map										
005	"	18.82				DOB, 009, 010, 011															
006	"	6.08				VI-COM WELFARE FUNDING CO.	6.076		888-1553	Mar. 78	See Map 13-9										
007	"	3.72				A. LONG & R. SVATE	3.72		577-1626		W. LANG										
008	M.T. WEARSCH	3.089		611-1232		LARGE DISTRIBUTORS CORP	1.54		613-761		J.E. WEARSCH & SON	3.72		601-368	8/22/77	ANN M. LANG				723-340	1 FEB 85 SEE MAP
009	Par Kwan Co.	2.093	204	623-1085	05-12-90	WHEELING TRADING TOOL CO.			661-1216		C.O.F.I. - COATES	3.07	204	676-1238							
010	Parkway Co.	3.103		625-1481		ELASTICHEM			661-1216	11-8-80				874-265							
011	T&S COMM	8.041	1.99	625-925		R.E. Csaplo	3.041	1.99	625-626	9-14-82											
012																					
1310-001	R.B.H. MERKEL	15.5		400-154		J.M. D'FINI	15.5		653-896												
002	EVANS REALTY Assoc.	1.841				CENTER SIX CORP.	1.841		776-421	12-29-86	See Map (attached in 5/1/90)										
1311-001	J.H. SINES INC	1.0		520-885																	
002	R. POGORZELSKI	2.68	172.6	237-102		F.A. Joe PAVINS & F.W. DYRCZ	2.68	172.6	648-402		F.A. DYRCZ	2.68	172.6	721-231	10/11/82						
003	A.B.S. SALES CO.	9.45	1.00	480-582		AVESHURE DEV.	4.061		619-1238	3-31-78											
004	"	1.05		478-270																	
005	P.L. HAMBLETON	1.39	149.9	579-708		W.S. Ruck	1.39	149.9	579-701	9/26/77											
006	M.B.H. FREIDMAN	18.0	1.44	532-908		M.H. Fried MAN Co.			712-27		THE FOX RUN LTO. PARTNERSHIP	2.885		890-1078	1-8-92	M.H. FRIEDMAN	(970-687-671)			970-674	
007	T. PRATELY	1.04	150.0	502-206																	
008	"	1.3	188.0	502-208																	
009	G.B.B. LITTON	1.16	204.0	277-12		L. Ratcliffe	1.16	204.0	576-1388	6-27-75											
010	A.D. GROSSMAN & D.L. CALVIN	2.22	205.7	459-80		ULE CO.	2.22	205.7	557-137	3-16-74											
011	"	1.77	116.4	453-612		ULE CO.	1.77	116.4	557-137	3-16-74											
012	M. SPILKY	9.47	150.0	550-72		7620 ASSOCIATES	9.47	150.0	574-402	1-30-75	A.D. WOLFCALE JR. TRUSTEE	9.47	150.0	576-702							
013	"	0.38	408	600	550-72	"	0.38	408	600	550-72	"										
014	"	0.51	146.0	553-409		"	0.51	146.0	"	"	"										
015	WEDGEWOOD PLAZA	0.59	200.0	537-371		D.B. Van Ostrand	0.59	200.0	589-349	6-76	D.F.T. Enterprises	0.51	146.0	"	"						
016	D.B. VAN OSTRAND	1.54		483-791																	
017	M. Mcgregor	.5		208-131																	
018	R.J. B.L.H. SIDOTI	.37	50.0	538-136		J.P. Gamiere	.37	50.0	576-336	70c-84	M. Mcgregor et al										
019	M. SPILKY	3.69	210.2	550-71		7620 ASSOCIATES	3.69	210.2	574-402	1-30-75	A.D. WOLFCALE JR. (TRUSTEE)	3.69	210.2	576-702							
020	S.B.D. ZOSZAK	.27	80.0	213-44		D.A. JASTRON	.27	80.0	688-720	8-26-82	See Map										
021	V.B.B. BURWELL	.36	127.0	277-84		V.E.M. Burwell Jr.	.36	127.0	577-91		V.V. BURWELL JR.	.36	127.0	601-1308							
022	"	0.16																			
023	W.B.G. TIMKO	1.0	170.1	423-894		G. Timko	1.0	170.1	574-80		W.J. Smith	1.0	170.1	592-1065		W.J. Smith					
024	L.L. MAYLE	1.0	132.4	471-679																	
025	E.B.B. KNAPP	1.0	116.2	228-96		E. KNAPP				657-465	Village Street										
026	R.A. KNAPP	1.0	101.3	435-991		"					"										
027	C.E. KNAPP	1.0	178.0	175-220		Grand River Hardware	6.61	188.0	585-884												
028	FOODPLEX INC.	1.73	289.2	553-1316		V. GIOLIOTTI	1.738	289.2	647-592		COUNTY NATIONAL BUILDING COMPANY	1.738	289.2	647-595		BANK OF NORTHERN OHIO	(686-1144)			686-1294	6-29-82
029	W.B.C. FISHLEIGH	2.25	200.8	551-204		W. FISHLEIGH			678-854												
030	THE MENTOR LUMBER CO	1.29	100.0	453-389																	
031	"	3.06		453-389																	
032	"	.83	100.0	453-389																	
033	Peoples S.E.C. Co.	.772		578-241		RE-RECORDED	.332		578-243		MORGAN DEV. INC.	.332		800-551	801-281						
034	1st NAT. BANK OF BURTON	.493		578-368		Bank of Burton Co. Commissioners	0.493		582-1	75											
035	R. DICKINSON	7.64	956.7	572-732		LK ERIE COLLEGE	7.64	956.7	901-1066	12-30-87	TRIAK Co.	7.64		879-578	10-4-88						
036	The Mentor Lumber Co.	6.76	220.0	587-930	4-29-77																
037	N. Gorkowski trustee			623-343		TRANSCON BUILDERS, INC.			886-1144	6-25-82	G.M.H.R.			672-1025							
038																					
039	R.C. HUGHES & K. LYERLY	1.738	289.2	746-1071	1985	* ROSALIE M. HEMERSON 1/2 MARVEL P. SCHAEFER 1/2															
040	D.F.T. ENTERPRISES	.059		805-836	1988	MARION ARTZ 1/2 D.E.R. YERT	1.73	289.2	821-608	11-21-87											
041																					
042	7620 ASSOC	4.929	0	828-413	1989																
043	Craig Smith See Map																				

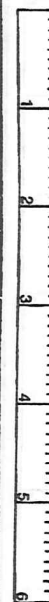
TRW-REDI  
1-800-345-7334



SCALE IN 7/16 OF AN INCH



TRW-REDI  
1-800-345-7334

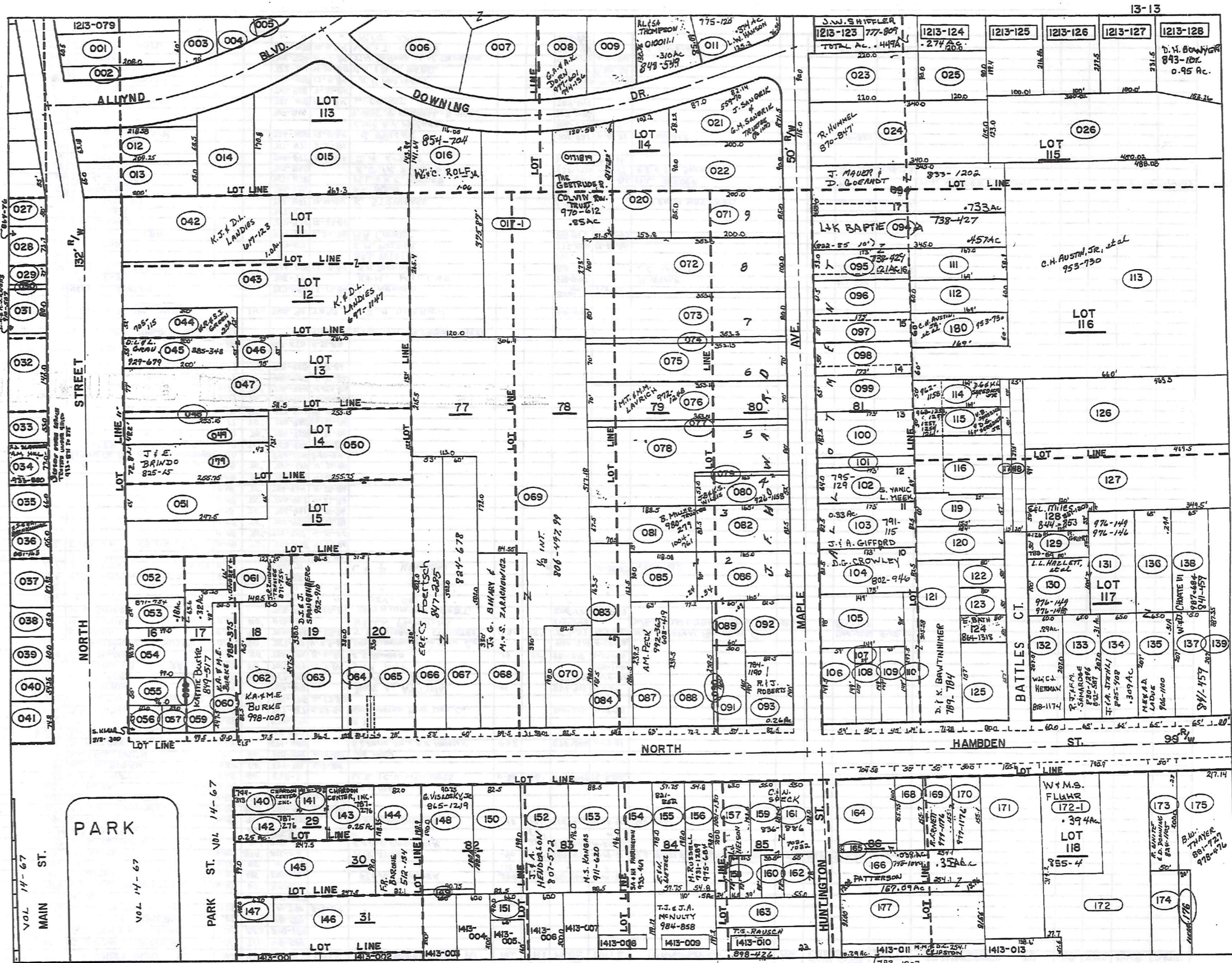


PARCEL NO.	TRANSFER TO	AC.	FT. FRT.	VOL. PAGE	DATE	TRANSFER TO	AC.	FT. FRT.	VOL. PAGE	DATE	TRANSFER TO	AC.	FT. FRT.	VOL. PAGE	DATE	TRANSFER TO	AC.	FT. FRT.	VOL. PAGE	DATE
1312-001	CHARDON RUBBER CO.	.56		254-198																
002	"	.85		266-266																
003	"	.67		223-423																
004	"	.79		223-423																
005	BALL BROTHERS CO.	2.49	2.11	830-0	435-748															
006	W.G. RIMES	.63	100.0'	666-950	7/1/80															
007	W.G. RIMES	.35		666-950	7/1/80	G & W CARTAGE				945-505										
008	E. PETERSON	0.33		278-217																
009	D. C. MEEK	.33		576-66																
010	P.L. STREET	.33		520-261	2-5-71	K.L. & N.A. BARICK	.33		528-1099											
011	L.M. FERRELL	.35		701-999																
012	T.M. OGLE	.38		362-518		T.A. & M.A. OGLE	0.33		719-294	7-25-84										
013	M.R. TUTTLE	.70	95.11'	680-1122	12-4-81	R.C. & B.S. ERICKSON	1.70	95.11'	747-533	10-29-85	J. & K.S. BROWN	70	95.11'	944-154	12-3-93					
014	T.L. BARICK	.56	70.0'	559-1039		J.R. TINCHER	.56	70.0'	719-1260	10/11/84										
015	L.M. SMITH	0.34	.36	55.0'	221-323	D.M. F.E.M. PESKA	.34	55.0'	719-279	7-25-84	D.E. & J.M. CLARK	.34	55'	924-532	12-1-92	SEE MAP				
016	R.D. HUGERSHOFF	0.48	.47	55.0'	501-1021	R.H. & D.M. HUGERSHOFF	.48	55'	732-117	3-27-85										
017	R.D. NUNNALLY	.47	55.0'	637-931		R.D. NUNNALLY			734-165A	4-3-85										
018	CHARDON RUBBER CO.	1.39	1.24	200.0'	142-514															
019	"	.63		182-514																
020	"	.80	291.5'	192-514																
021	CARSON-WALES CO.	2.34	2.39	500.0'	669-562	11-7-80	R.J.L. PROP. INC.	2.39	300'	823-821	13-30-88									
022	F. SLAVEC	1.10	50.0'	578-603		Wm. P. TOBEE			744-673	23/4/85										
023	T. PEVATELY	0.50	.34	502-206	4-17-69															
024	H. KIEBLER	.1445	55.0'	617-827	2/17/78	M.E. BUTLER			905-313	6-1-92										
025	L.J. CROW	.1445	55.0'	625-608	7-21-78	L.J. CROW			770-390	10-8-96										
026	R.H. C. WEIDIG	.39	155.7'	611-850		SEE MAP														
027	"	.27	103.4'	"	"	SEE MAP														
028	H.E. KNAPP	.40	72.0'	220-302		UNITED STATES POSTAL SERVICE	.3924	72.0'	715-898	5/23/84										
029	R.B. MOSES	.40	72.0'	489-444	8/11/84	UNITED STATES POSTAL SERVICE	0.4111	72.00'	714-1236											
030	CARSON-WALES CO.	.83	247.5'	669-562	11-7-80	UNITED STATES POSTAL SERVICE	.83	247.05'	717-81	6/15/84										
031	"	.25	75.0'	669-562	11-7-80	UNITED STATES POSTAL SERVICE	.25	75.0'	717-81	6/15/84										
032	W.G. RIMES	.38	100.0'	666-950	7-1-80	G & W CARTAGE			945-505	8-15-90										
033	"	1.13	100.0'	"	"	"			"	"										
034	"	.17	50.0'	"	"	"			"	"										
035	"	0.81	78'	90.0'	"	"			"	"										
036	W.G. RIMES		10.0'	666-950	7/1/80	"			"	"										
037	S. RIMES TRUCKING CO.	.19	50.0'	666-950	7-1-80	"			"	"										
038	W.G. RIMES	.33		666-950	7-1-80	"			"	"										
039	W.G. RIMES	.49		666-950	7-1-80	"			"	"										
040	CARSON-WALES CO.	1.14	88.4'	666-247		UNITED STATES POSTAL SERVICE	1.14	88.4'	717-81	6/15/84										
041	M. TEMPLE & D. BEIER	1.03	78.0'	669-948		J.P. & D. GREENE	1.03	78.0'	692-975	12-10-82	R.D. ARABAUSTER	1.03	78.0'	817-1016	9-20-88					
042	H.E. LEYDE	0.26	.41	223-30		W.K. FRY	.33		689-1200	3-26-82	B.M. FRY	0.33		763-820		J.F. RADICH	SEE MAP			
043	T.J. & Y.E. MULLEN	0.50	.65	91.08'	516-101	7-16-74														
044	J.F. RADICH	.48		516-580																
045	S.G. PETERSON ET AL.	.64		565-1006	4-24-74															
046	J.F. RADICH	.48		678-1287		J. + F. RADICH			683-1228	3-26-82										
047	W.G. RIMES			666-950	7-1-80	G & W CARTAGE			945-505	8-15-90										
048	W.G. RIMES	1.50		666-950	7-1-80	"			"	"										
049	S.G. PETERSON ET AL.	1.30	10.0'	565-1006	4-24-74	MAPLE GROVE BRAMA, INC.														
050	"	1.08	74.0'	565-1006	4-24-74															
051	B.R. HUBBARD	.89	66.5'	552-1212	SPLIT	LEAVING - 239 AC					A.R. & O.L. CARNEGIE	.24		982-415	5-20-94					
052	J.S. PETERSEN	2.70	76.5'	591-598	SPLIT	D.I. FREEMAN	2.90		697-915	4/23/82	J.S. PETERSON	2.90		672-915	4/2/82	SEE VIII SA Com'd'n Next Page				
053	D.I. FREEMAN	.32	60.0'	589-546		C. WRIGHT et al.														
054	"	1.67	74.2'	"	"	R. & D.J. MOSES	1.67	74.2'	769-1241	9-29-86										
055	H.A.C. JOHNSON	.39		520-558		G.R. & K.S. KNUTTS			910-507	7-23-92										
056	L.R. RITONDARO	0.66	.45	460-101																
057	"	0.37	.44	"	"															
058	"	0.25	.38	"	"															
059	G. SANARIK	0.12	35'	565-1129	8/20/47	C.A. NYSTROM	.13	35'	800-499		SEE MAP									
060	L.R. RITONDARO	.17	45.0'	582-153		R. RITONDARO			582-153	780-400										
061	J.B. F.C. SARANEY	.17	45.0'	678-525		J.B. SARANEY			852-356		K.R. SARANEY			887-122	11-27-91	SEE MAP				
062	F.T. SCHOFIELD	.19	49.0'	200-97		J.C. HEDRICK	.19		700-44	5/29/83										
063	R.E. PHILLIPS	0.06	.13	84.6'	320-291	D.J. CANNATO & J.A. McPEAK			924-157	12-14-84	D.J. CANNATO & J.A. McPEAK	.13	34.6'	967-1301	1-3-94					
064	E.M. DORAN	0.06	.075	33.3'	315-90	L.J. DeLAN, TRUSTEE	.075	33.3'	1007-175	2-2-95										
065	CHARDON SAVINGS BANK	.674	65.67'	484-864																
066	"	.04		477-831																
067	"	.04		265-142																
068	"	.19	49.5'	477-831																
069	"	.20	55.5'	265-142																
070	ASSEMBLIES OF GOD	.17	75.9'	345-26																
071	G.C. COMMISSIONERS	.07	31.0'	519-765																
072	"	.08	48.0'	551-468																
073	"	.05	25.0'	553-808																
074	"	.05	25.0'	491-584																
050-1045-1	R.H.K. GIBSON	0.558		626-876	4-20-83	R.H.K. GIBSON & J.E. J.S. VATTY	.558	30'	747-510	10-29-85	SEE MAP									
050-1	"			626-876	4-20-83															
050-2045-1	A.G. CARNEGIE	.201	56'	671-917		A.G. CARNEGIE	.201	56'	982-415	5-20-94										

TRW-REDI  
1-800-345-7334







TRW-REDI  
1-800-345-7334


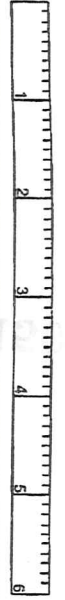


Table with columns: PARCEL NO., TRANSFER TO, AC., FT. FRT., VOL. PAGE, DATE, TRANSFER TO, AC., FT. FRT., VOL. PAGE, DATE, TRANSFER TO, AC., FT. FRT., VOL. PAGE, DATE, TRANSFER TO, AC., FT. FRT., VOL. PAGE, DATE. Rows include transfers between individuals like K.M. Miller, F.W. Warner, and various churches and banks.

1-800-345-7334 TRW-REMI



SCALE IN 1/40 OF AN INCH

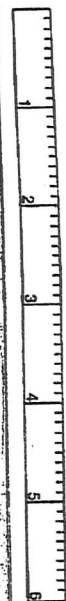
See MAP 775-114 + 116 = 775-118

See MAP

PARCEL NO.	TRANSFER TO	AC.	FT. FRT.	VOL. PAGE	DATE	TRANSFER TO	AC.	FT. FRT.	VOL. PAGE	DATE	TRANSFER TO	AC.	FT. FRT.	VOL. PAGE	DATE
1313-081	D.C. MILLER	.84		676-579	7-7-81	D.C. MILLER			730-579	3-1-85	SEE MAP				
082	"	.31	82.5'	"	"	"			730-579	3-1-85	"				
083	W.W. MILLS	0.26		565-894		"					"				
084	"	0.32	0.29	68.5'	"	"					"				
085	C. & M. DIEDRICH	.24		670-1224		C. DIEDRICH	.24		972-493	2-18-94	"				
086	"	.34	90.0'	"	"	"					"				
087	R. & R. PECK	.33	63.0'	607-419		A. PECK	.33	63.0'	992-362	8-25-94	SEE MAP				
088	K.W. FEIGLE	.42	77.2'	400-121		H.F. & K.W. LYON	.40	77.2'	731-173	4-2-85	"				
089	C.M. DIEDRICH	.11		274-334		C. DIEDRICH	.11		972-493	2-18-94	"				
090	W.J.M. BRAMSTEDT	.03	10.0'	576-446		W. Bramstedt			702-916		"				
091	"	.18	50.0'	"	"	"					"				
092	G. LYON	.19	100.0'	565-1172	7-12-74	R.S. J. ROBERTS					SEE MAP				
093	M. & F. KOZNIK	.26	82.5'	653-384		R. & J. Beckowick	1.50	446-642			R. BECKOWICK	0.733	90'	646-114	3-25-83
* 094	L.K. BAPTIE	.457	60.0'	615-556	See MAP	L.N.K.M. BAPTIE	.21	53'	738-129	3-29-85	"				
095	L.K. BAPTIE	.21	53.0'	542-988	7-27-81	"					"				
096	CHURCH OF CHRIST	.24	61.5'	425-362		"					"				
097	"	.20	50.0'	400-126		"					"				
098	"	.23	60.0'	"	"	"					"				
099	"	.26	66.0'	556-125		"					"				
100	M. BAPTIE	0.25	.33	82.5'	362-347	"					"				
101	"	0.16	.07	18.5'	"	"					"				
102	C. YANIC	.25	64.0'	565-757		S. YANIC & MEEK					SEE MAP				
103	N. WILSON	.33	82.5'	663-726		S.D. & N.K. WILSON	.33	82.5'	731-292	3-19-86	J. A. GIFFORD				
104	D. & R. BERTINO	.33	82.5'	591-1246		DAVID G. CROWLEY	.33	802-946	602-946	1-19-86	"				
105	R. & E. STONE	0.24	.36	98.0'	417-1003	"					"				
106	V. & T. RUPLE	.146	59.0'	663-133		"					"				
107	J. & S. BOLAN	0.02	.20	445-664		M.S. & M.A. KLE PAC	.20		725-647	11/11/84	"				
108	"	.13	45.0'	502-224		M.S. & M.A. KLE PAC	.13	45.0'	725-647	11/11/84	"				
109	D. J. ARNOLD	0.17	.15	45.0'	523-987	M.R. & S.R. HAYNES	.17	.15	45.0'	966-990	12-23-78	"			
110	B. & C. MILLER	0.12	.14	24.0'	338-173	D. & K. BAWTINIMER					SEE MAP				
111	R. & P. PRUSNA	.23		512-516		"					"				
112	"	.23		"	"	"					"				
113	C. & R. AUSTIN	.19	60.0'	677-135		ROSE ANN AUSTIN	.19	60.0'	677-648		C. H. AUSTIN, JR. et al				923-730
114	M. & A. CLARK	.19	60.0'	677-1321		A. G. CLARK			807-84		D. G. JUREWICZ & K. L. BROWNSHAW				962-1150
115	R. & A. AUSTIN	.19	60.0'	208-626		C. H. AUSTIN, JR. et al			953-730	9-13-93	V. BROWN SWEEDICH & D. G. SWEEDICH				962-1150
116	D. R. AUSTIN	.41		515-229		"					"				
117	"	.06		"	"	"					"				
118	"	.16		"	"	"					"				
119	E. J. & M. A. BLISS	.22	57.0'	643-1057		"					"				
120	F. AUSTIN	0.24	.21	61.0'	400-700	"					"				
121	R. & C. MILLER	.5	71.28'	538-173		D. & K. BAWTINIMER					SEE MAP				
122	H. & L. GRACYK	.09	50.0'	615-1140		"					"				
123	G. & M. A. MOORE	.09	50.0'	633-1289		"					"				
124	D. MYERS	.09	50.0'	564-356	6-18-74	SEE MAP					"				
125	C. & V. JAMESON	0.28	.29	80.0'	232-513	C. & V. JAMESON			90'	733-100	3-85	V. M. JAMESON			80
126	J. T. STEINGACK	2.41		667-1073	10-1-80	"					"				
127	R. & E. SHARP	1.02		665-609	6-6-80	"					"				
128	T. S. HINSKE	.14		538-946		SEE MAP					"				
129	H. SKINNER	.12	50.0'	233-583		H. N. & N. SKINNER	.126	50.0'	716-536	6/5/84	R. H. GRIMM				SEE MAP
130	W. L. HAZLETT	.25	100.0'	479-065		W. E. & L. HAZLETT	.25	100'	731-870	3-24-85	SEE MAP				
131	"	.31		"	"	"	.31		731-870	3-24-85	"				
132	T. & L. McHALE	.29	60.0'	576-76	6-57-81	T. E. & L. M. McHALE	.29	60.0'	717-55		R. A. & E. M. KINAITUS	.29	60.0'	717-58	6/15/84
133	G. & R. LOCKHART	.31	65.0'	653-1040		R. J. & F. A. SHARDGE	.31	65.0'	872-587	6-9-91	"				
134	C. & J. CATRELL	.31	65.0'	391-377		M. M. & M. E. ROHR	.31	65.0'	722-1091	10/11/84	"				
135	S. & H. KOME	.31	65.0'	495-307		K. L. & D. J. HODGETT	.31	65.0'	690-632	10/13/82	D. & J. SCHROEDER	.31	65.0'	813-389	7-15-88
136	"	.27		531-678		"	.27		690-632	10/13/82	"				
137	W. M. & S. M. GUTBRON	.31	65.0'	673-1242		M. B. BERTONE	.3088	65	693-779	1-21-83	SEE MAP				
138	B. G. SOUTHERN	0.27		574-121		"	.268		693-773		"				
139	T. C. & B. J. NORRIS	0.71	80.0'	673-1188	5-11-81	NEWMAN LEARY & BRICE	0.19		759-576	5-29-86	CHARDON CENTER, INC.				SEE MAP
140	F. M. STROCK	.28		565-666		F. M. STROCK	0.07		644-893	3-1-83	CHARDON CENTER, INC.	.07			912-332
141	H. STROCK	0.07	.05	551-916		JOSEPH R. ZNIDARSIC	.25		787-278	6-3-87	CHARDON CENTER, INC. PARCEL #1				787-276
142	LAKE CO. NAT'L BK. TREE	.25		607-1023		JOSEPH R. ZNIDARSIC	.25		787-274	6-3-87	CHARDON CENTER, INC. PARCEL #2				787-276
143	3000 COMPANY	.17		661-354		"					"				
144	P. A. BARONE	.37	82.0'	512-134		"					"				
145	G. & B. OF COMM.	.57	99.0'	470-608		"					"				
146	CHARDON BD. OF EDUC.	.68		114-424		"					"				
147	"	.07		124-428		"					"				
148	T. & M. ZARZOR & L. SCICOLONE	.41	90.75'	601-1218		B. M. FRY			775-835	12-29-86	"				
149	G. & K. DORN	.07		653-239		"					"				
150	J. & M. PIRONE	.38	82.5'	621-1160		R. V. & L. L. ROSS	.38	82.5'	724-499	11/5/84	"				
151	F. & S. KRAMER, JR.	0.8		601-785	785	HAROLD W. DORRIS & D. MINT			715-361	15 MAR 84	J. & D. HORABIK				766-102
152	R. R. STARKEY	0.48	.37	668-246		L. W. & G. STEIN			694-644	2-22-83	J. & A. HODGERSON				307-572
153	M. & A. BRUCE	0.36	.20	88.5'	553-945	M. E. & A. E. BRUCE	.40	88.5'	732-363	1985	M. S. KANGAS				911-620
154	T. & M. MILLER	.25		459-615		J. H. & A. M. MILLER	.25		732-400	3-27-86	S. A. & H. A. FARRINGTON	.25			953-469
155	H. & E. PHILLIPS	.26	57.7'	378-476		E. & W. METZEL	.26	57.7'	801-358	11-23-88	"				
156	J. & M. RUSSELL	.25	54.8'	251-251		J. P. & M. M. RUSSELL	.25	54.8'	731-1289	3-85	"				
157	B. M. NUTTING	0.23	.26	63.0'	556-721	E. & P. JACOBSEN	.26	63.0'	818-711	9-30-88	P. JACOBSEN				926-352
158	"	.03		556-721		"	.03				"				
159	C. & N. SPECK	.25	55.0'	657-694		C. N. & S. J. SPECK	.25	55.0'	733-978		"				
160	"	.07		702-1022		"					"				
161	"	.17	55.0'	702-1022		"					"				
* 094 - A	L. & K. BAPTIE	0.457	60.0'	615-556		L. N. & K. M. BAPTIE	.457	60.0'	736-427	3-29-85	"				
* 094 - B	GARWOOD CORP.	0.733	90'	716-37		R. E. & J. B. JOHNSON	0.733	90'	776-40	12-30-86	"				

NOTE: PARCEL # "181" DOES NOT EXIST, SEE "094"

1-800-345-7334




150

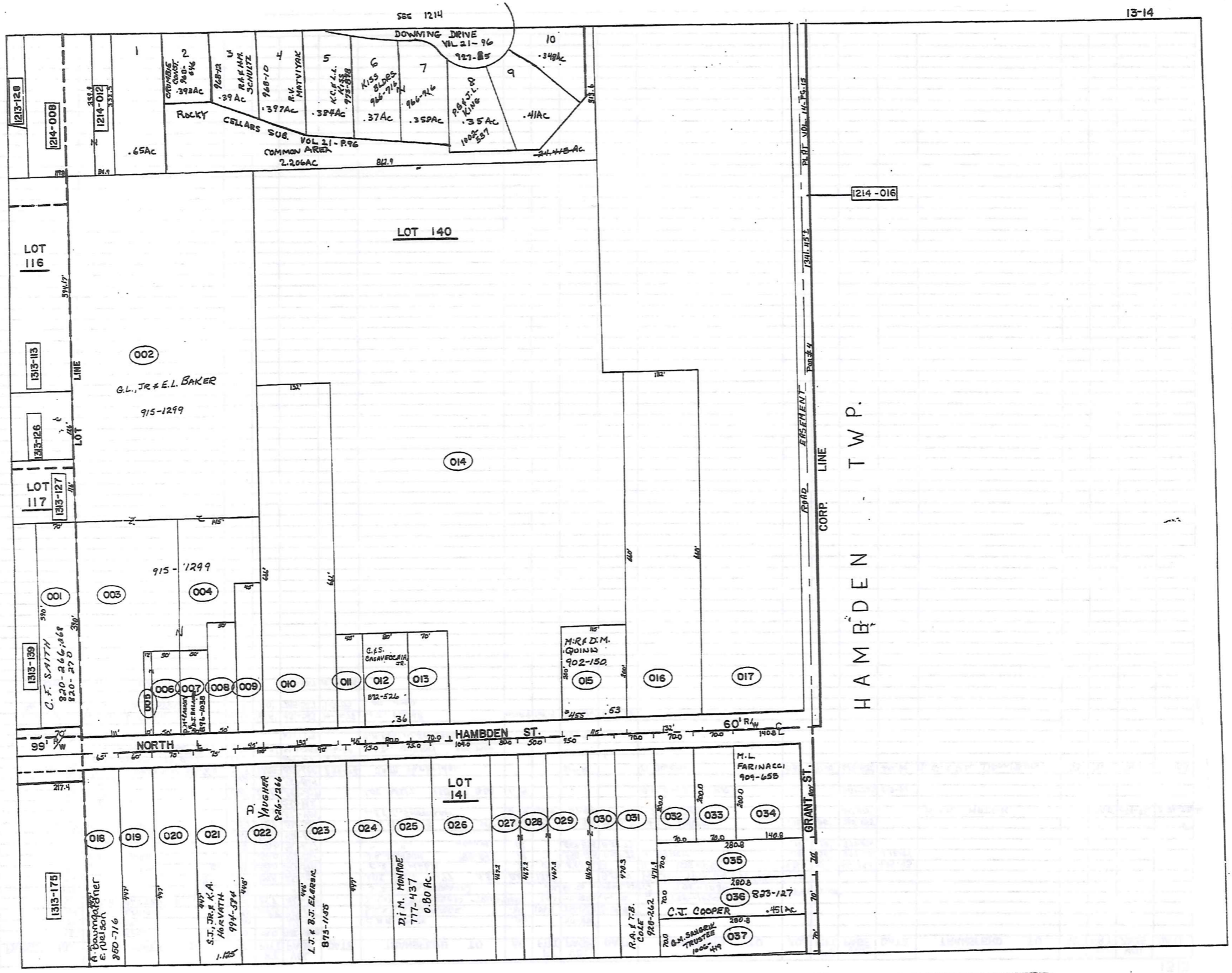
SCALE IN 1/10 OF AN INCH

PARCEL NO.	TRANSFER TO	AC.	FT. FRT.	VOL. PAGE	DATE	TRANSFER TO	AC.	FT. FRT.	VOL. PAGE	DATE	TRANSFER TO	AC.	FT. FRT.	VOL. PAGE	DATE	TRANSFER TO	AC.	FT. FRT.	VOL. PAGE	DATE
1313-162	C. & N. SPECK	0.10	78.0	702-1002		C. & N. SPECK	0.10	78.0	702-1002											
163	J. GRANGER	.20		165-46		J. GRANGER	.20		165-46											
164	R. B. D. ELDRIDGE	.34	104.5	742-133		R. B. D. ELDRIDGE	.34	104.7	742-133	3-29-85										
165	J. & K. PATTERSON	.04	15.7	443-284		J. & K. PATTERSON TRUSTEE			IN DEQUATE	798-1090	274									
166	"	.39		"		J. & K. PATTERSON			DUFC - DANCNOTE	798-1080	274									
167	"	.61	104.8	232-102		LOT SPLIT -177	0.59	0.09	1988	8-23-74	FORCOT THIS ON 798-1080	1081								
168	D. & H. WILSON	.18	50.0	523-518		C. & A. Tribble	.18	50.0	523-518	4-15-93	K. W. BOEHNER	0.15	50'	196-694	4-15-93					
169	J. B. L. HOBBS	.18	50.0	443-237		J. A. JACKSON	.18	50.0	523-175	11-27-73	R. ARNETT	.18	50'	977-1174	4-12-94					
170	"	.18	50.0	443-237		"	.18	50.0	523-175	11-27-73	"	.18	50'	977-1174	"					
171	J. & K. PATTERSON	.61	105.6	426-83																
* 172	W. & S. FLUHR	1.50	192.9	502-508		W. & S. FLUHR *	SPLIT	1.132	85'	631-561	10-10-78	W. & E. DARPEL	1.132	85'	765-155					
173	J. B. P. FLICK	.23	50.0	523-404		L. E. J. SHERMAN	0.23	50.0	527-880		H. J. HAK					M. & K. MATSIK	0.23	50.0'	694-922	2-25-95
174	B. THAYER	.50		523-762																
175	W. THAYER	1.82	271.4	243-209		LOT SPLIT 1313-176	0.06	1.74			B. W. & M. J. THAYER			881-727	7-3-91					
176	B. THAYER	.08		551-864																
177	K. W. & C. L. BRADY	0.59	91.00	512-100	8-23-74	J. M. Verbridge				6-17-70	D. DAWSON	0.53	91.00	445-522	6-2-80	H. C. & P. A. DAWSON	.53	91	734-173	4-2-85
178	H. L. BAUST (3 OIA)	1.027		629-383	8-20-78															
179	J. & J. CROSS (LOT SPLIT 174)	4.32	72.2	663-357	3-6-80	J. & J. ONDREY SEE MAP														
180	R. A. AUSTIN			677-792		C. H. AUSTIN, JR. et al				453-720	9-13-93									
* 172-1	W. J. & S. E. FLUHR	0.394	105.9'	631-563	10-10-78	W. J. FLUHR	0.394	105.9'	752-1016	2-6-86										
* 172-2	M. E. & K. J. MATSIK	.23	50'	735-327	4-3-85															
1313-011	L. W. & P. L. HANSON	0.374		775-567	12-23-86															

TRW-REDI  
1-800-345-7334



SCALE IN 1/10 OF AN INCH

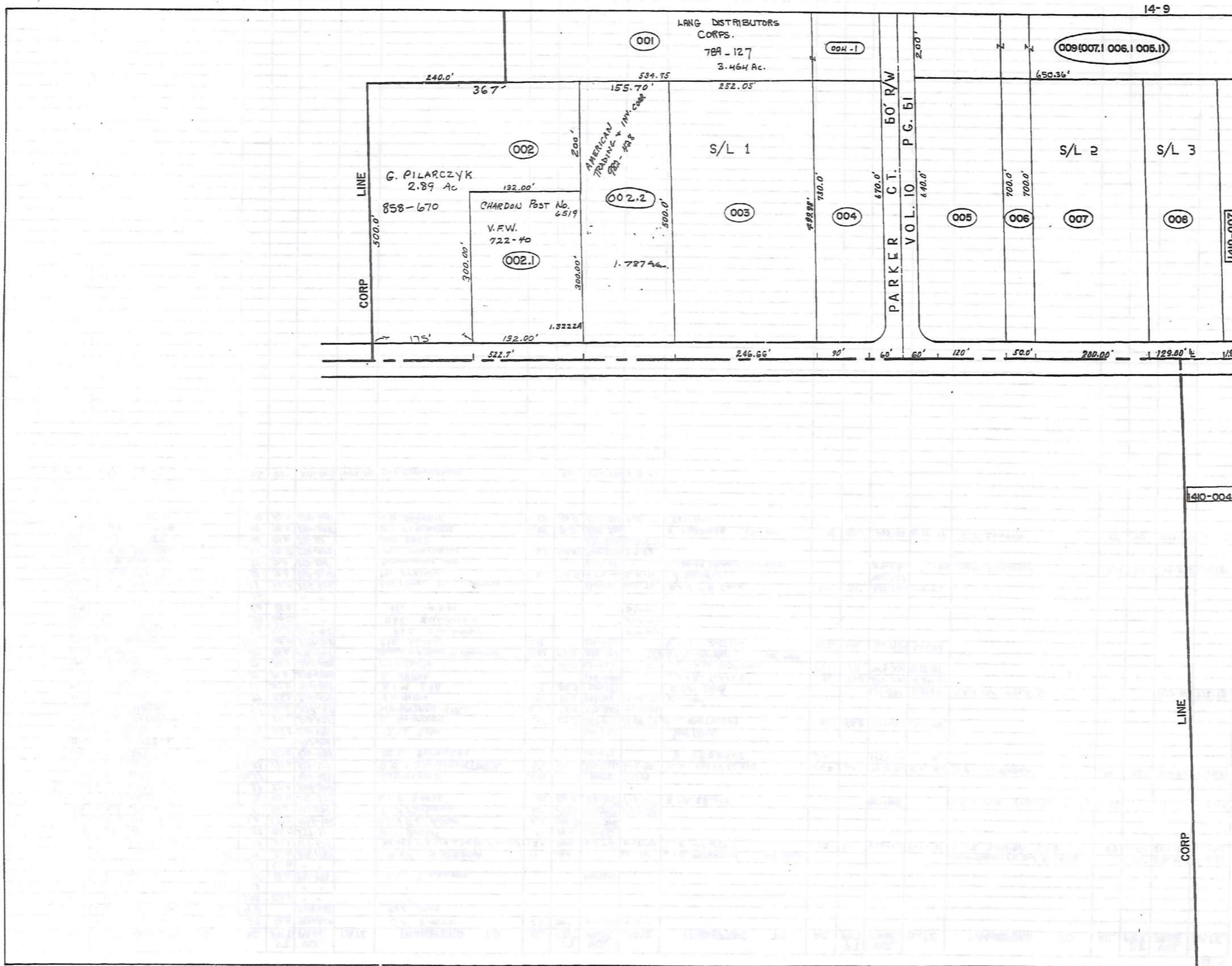


TRW-REDI  
 1-800-345-7334  
 SCALE IN 1/16 OF AN INCH

PARCEL NO.	TRANSFER TO	AC.	FT. FRT.	VOL. PAGE	DATE	TRANSFER TO	AC.	FT. FRT.	VOL. PAGE	DATE	TRANSFER TO	AC.	FT. FRT.	VOL. PAGE	DATE	TRANSFER TO	AC.	FT. FRT.	VOL. PAGE	DATE	
1314-001	C. B. M. SMITH	.63	70.0	410-807		C. F. SMITH	.63	70'	320-266	1-27-88											
002	C. B. B. D. YOUNG	4.45	4.8	508-692		SEE MAP															
003	" " "		1.48	111.0	" "	"															
004	" " "	1.00	.62	" "		"															
005	D. B. D. GRAMUS	0.06	.04	12.0	531-498	Judy Richman			115-105b												
006	" " "	0.17	.17	50.0	" "	"															
007	R. B. J. YOUNG	0.15	.17	50.0	546-1155	R & E. SVOBODA	.17	50.0		121-1243	L. S. PETERSEN	SEE MAP				D. S. McCaskey & D. J. BALANCE	50'	896-1038	3-18-92		
008	J. B. K. PATTERSON		.23	50.0	477-577	Geoff. Elizabeth Hewitt	.23	50.0	65-2-10	8-13-72	S. R. HEWITT	.23	50'	673-1291	5-14-91	R. & B. IANIRO	4-1-85	.23	50'	683-116	3-23-92
009	I. B. R. DRUHOT		.32	45.0	439-37	E. R. DRAHOT	.32	45.0	60-1153												
010	C. B. G. GRANT		3.0	132.0	495-666	G. L. & E. L. BAKER	2.0	132.0	647-795												
011	M. B. J. LAIKASK		.21	45.0	574-834	K. A. Delaney	.21	45.0	622-233	1-18-83											
012	I. E. FOWLER		.36	80.0	494-377	G. B. E. BAKER	.36	80.0	588-786	9-4-74	R. M. Elliott			708-305		A. D. & M. K. FASNACHT #	0.36		754-572	3-3-86	
013	S. ROCKAFELLOW		.33	70.0	508-214	"															
014	G. B. E. BAKER		10.57	180-456		G. E. BAKER	10.57	180-456	734-228	7/6/85											
015	G. J. GAUNTER		0.53	115.0	523-321	R. F. & J. G. GAUNTER	.53	115	738-736	3-12-85	T. D. DELVECCIO	0.53	115'	758-74	5-12-86	D. & T. MADSEN	.53	115'	821-112	11-24-88	
016	N. E. BURNETTE		3.0	132.0	479-405	N. E. Burnette			115-952		B. OSBORNE	2.0		615-947							
017	T. J. PRYATELY	2.46	P.R.	502-206		"															
018	H. E. NELSON		.66	65.0	502-445	H. E. Nelson			66-1080		SEE MAP										
019	E. B. F. McGEOUGH		.61	60.0	557-117	E. McGEOUGH	.61	60.0	557-117	12-25-73	E. J. WHITRIGHT	.61	50.0	557-110	1-74						
020	N. B. J. SIMMONS		.77	75.0	770-359	WOMENSAFE, INC.	0.77	75.0	770-359	10-15-86											
021	C. B. J. MARCY		.77	75.0	978-784	J. N. Marcy	.77	75.0	978-784	4-18-95	SEE MAP										
022	L. A. ERB		1.13	110.0	434-603	K. M. ERB	1.13	110.0	580-273		K. M. ERB			617-570	5/2/83	T. & M. OGLE Sr.			897-576	5/2/83	
023	C. B. B. WEIDIG		.77	75.0	556-479	B. WEIDIG			609-1069		L. J. & B. J. ELERSIC	.92	90.0	873-1188	5-29-91						
024	L. W. GRANT		.77	75.0	265-559	M. & S. TADDEO	.77	75.0	631-1123	11-2-78	R. J. & A. M. HOFFMAN	.77	75	743-300	8-22-85						
025	C. F. SPICK		.80	80.0	596-747	Remo & Holly A. Jovanich	0.80	75.0	580-454	7/9	D. M. MONROE	SEE MAP									
026	J. B. M. MORRIS		1.12	107.0	523-102	R. N. Norton	1.12	107.0	671-475		R. N. NORTON	1.12	104	732-1334	3-29-85						
027	R. B. L. WEBER		.53	50.0	307-412	R & C ZULLANDT				577-1073											
028	" " "		.53	50.0	" "	R & C ZULLANDT				577-1073											
029	" " "		.80	80.0	" "	R. L. WEBER				377-42											
030	" " "	1.26	.35	" "	" "	" "															
031	A. B. E. SIPLOCK		.76	70.0	745-386	Alex & Ethel M. Siplock			68-1288	10-76	R. A. & T. B. COLE	.76	70'	928-262	1-8-93						
032	H. B. N. STRONG		.32	70.0	674-484	N. STRONG	.32	70.0	674-484	5-21-81	J. Goldie			765-387							
033	C. B. M. EDWARDS		.32	70.0	342-225	SURVIVORSHIP DEED			672-471		CHARLES WILLIAM EDWARDS			715-118		J. & J. SIMONICH	.32	70.0	718-576	7/11/84	
034	M. B. M. FARINACCI		.65	140.85	339-173	M. L. FARINACCI	.65	140.85	909-658	7-7-82											
035	P. B. S. JOINER		.45	70.0	345-88	SUR. DEED			571-336	10/23/74											
036	D. B. N. RALSTON		.45	70.0	528-383	M. J. FARINACCI	.45	70.0	558-346		P. CHAPMAN	672-688	.45	70.0	525-56	6-10-74	C. J. COOPER	.45	70'	823-123	12-21-88
037	J. B. G. SANBRIK		.45	70.0	508-1081	G. M. SANGRIK	.45	70.0	565-1731	7-27-74	SEE MAP										
* 022	D. R. HEATH		.56	80'	819-305	C. S. CASAVECCHIA	.56	80'	872-526	5-8-91											
* 013	P. R. BOLDT		.56	80'	819-305	C. S. CASAVECCHIA	.56	80'	872-526	5-8-91											

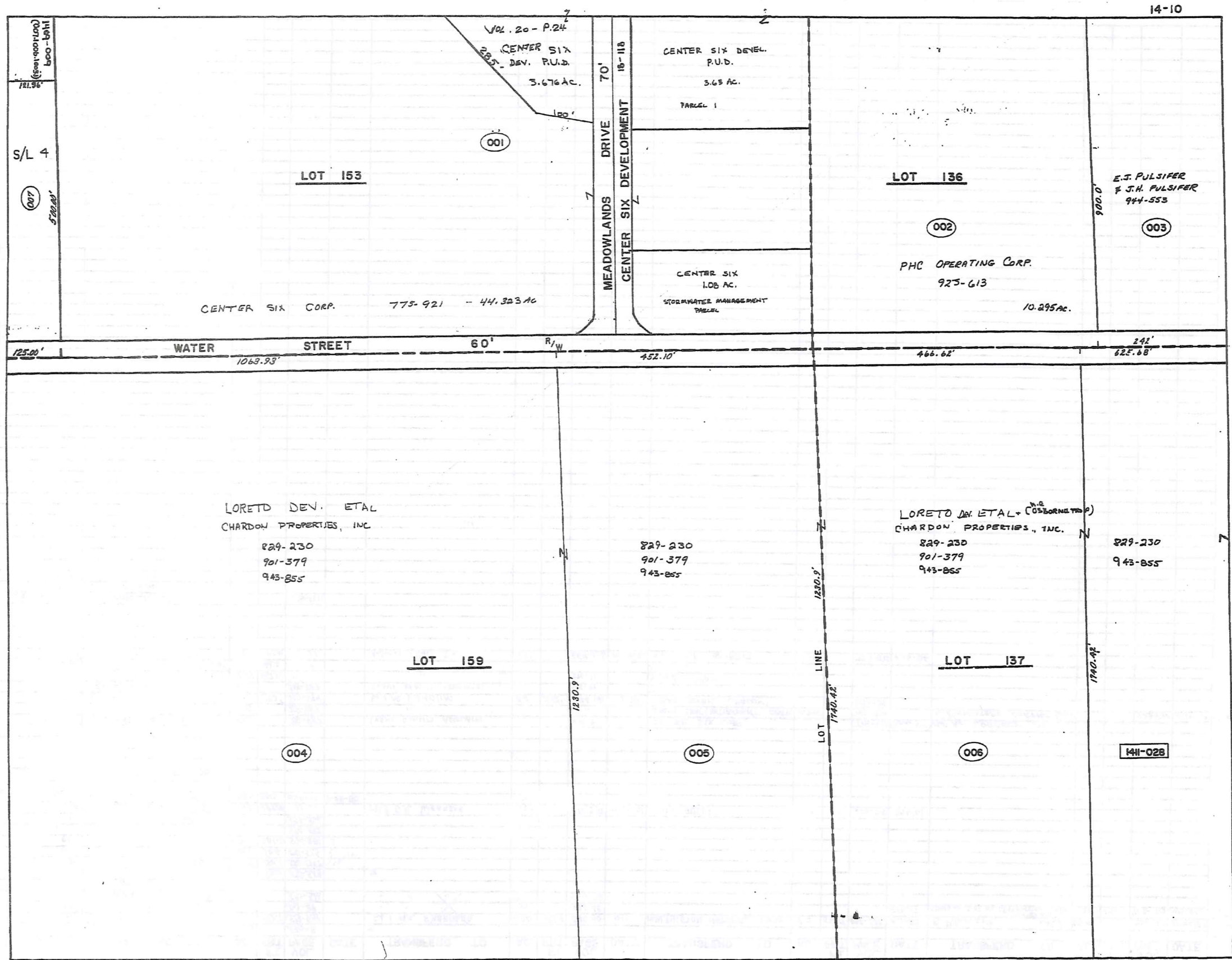
TRW-REDI  
1-800-345-7334





TRW/REDI  
1-800-345-7334  
SCALE IN 1/10 OF AN INCH





TRW-REDI  
 1-800-345-7334  
 SCALE IN 1/8" OR AN INCH

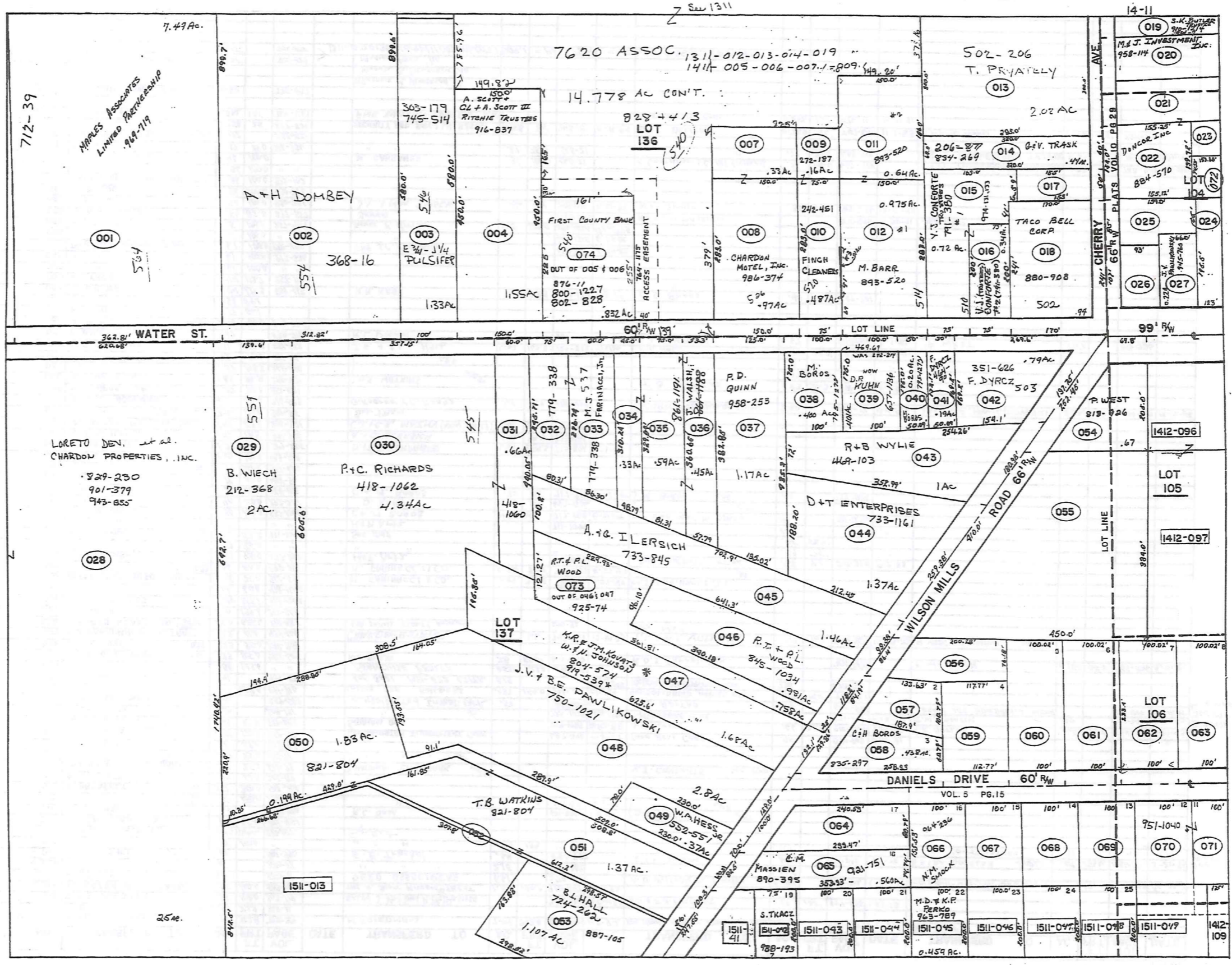
PARCEL NO.	TRANSFER TO	AC.	FT.	VOL.	DATE	TRANSFER TO	AC.	FT.	VOL.	DATE	TRANSFER TO	AC.	FT.	VOL.	DATE
			FRT.	PAGE				FRT.	PAGE				FRT.	PAGE	
1409-001	W.A. LANG	2.83		550-8											
002	L.R. BOSTWICK	1/4 INT.	522.7	513-454		S.J. & M.S. KARKOSKA	6.00	522.7	580-48	ALL	HUNTINGTON NATIONAL BANK	6.0	522.7	682-514	4-1-82
002.1	L.R. BOSTWICK	1/4 INT.		501-84					580-48						
	M.T. WEARCH	1/2 INT.		537-516					580-58						
003	SAME AS (002)	2.83													
004	W.A. LANG	1.99	90.0	537-513											
005	GEAUGA PROPERTIES LTD. 1.7A	2.37	120.0	530-1347											
006	"	.576A	50.0	531-573											
007	"	2.33A	100.0	574-554											
	"			574-552											
	"	FIREMENS		574-556											
008	M.T. WEARCH	1.48	129	10-11		M.I. & C.A. WEARCH		670-338	1-20-81		LUCY RULLI	1.48	129	676-240	7/13/81
009	B.E.A. PROPERTIES	2.985	200	667-149	7-23-80										
* 1409-001/004	LANG DISTRIBUTORS CORP.														
1410-001	I EVANS REALTY CO.	57.5		218-987		EVANS REALTY ASSOCIATES		678-91			CENTER SIX CORP.			775-921	SEE MAP
002	"	11.75		218-987		"					HEALTH CARE RETIREMENT CORP.	10.295		763-1256	SEE MAP
003	M. YOKOUN	5.0	242'	218-574		W.I.M. YOKOUN	5.0	242'	574-141	1-9-75	SEE DETAIL (BELOW)			693-1311	
004	I EVANS REALTY CO.	30.0		218-987		EVANS REALTY ASSOCIATES			878-93		SEE MAP				
005	"	12.37		451-10		"			578-92						
006	"	18.35		406.6		"									
007	M.T. WEARCH	1.41	125M	10-61		Animal Clinic Inc.	1.41	669-186	10-17-86		R.E. & T.A. SWARTZ	1.41		757-875	5.6.86
003 (cont.)	W.F. YOKOUN JR			693-1311											
	J.C. YOKOUN			"											
	J. YOKOUN CRELLIN			"											

730-292

TRW-MEDI  
1-800-345-7334



SCALE IN 1/10 OF AN INCH

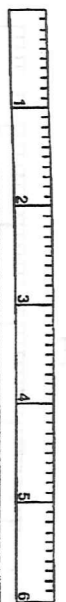


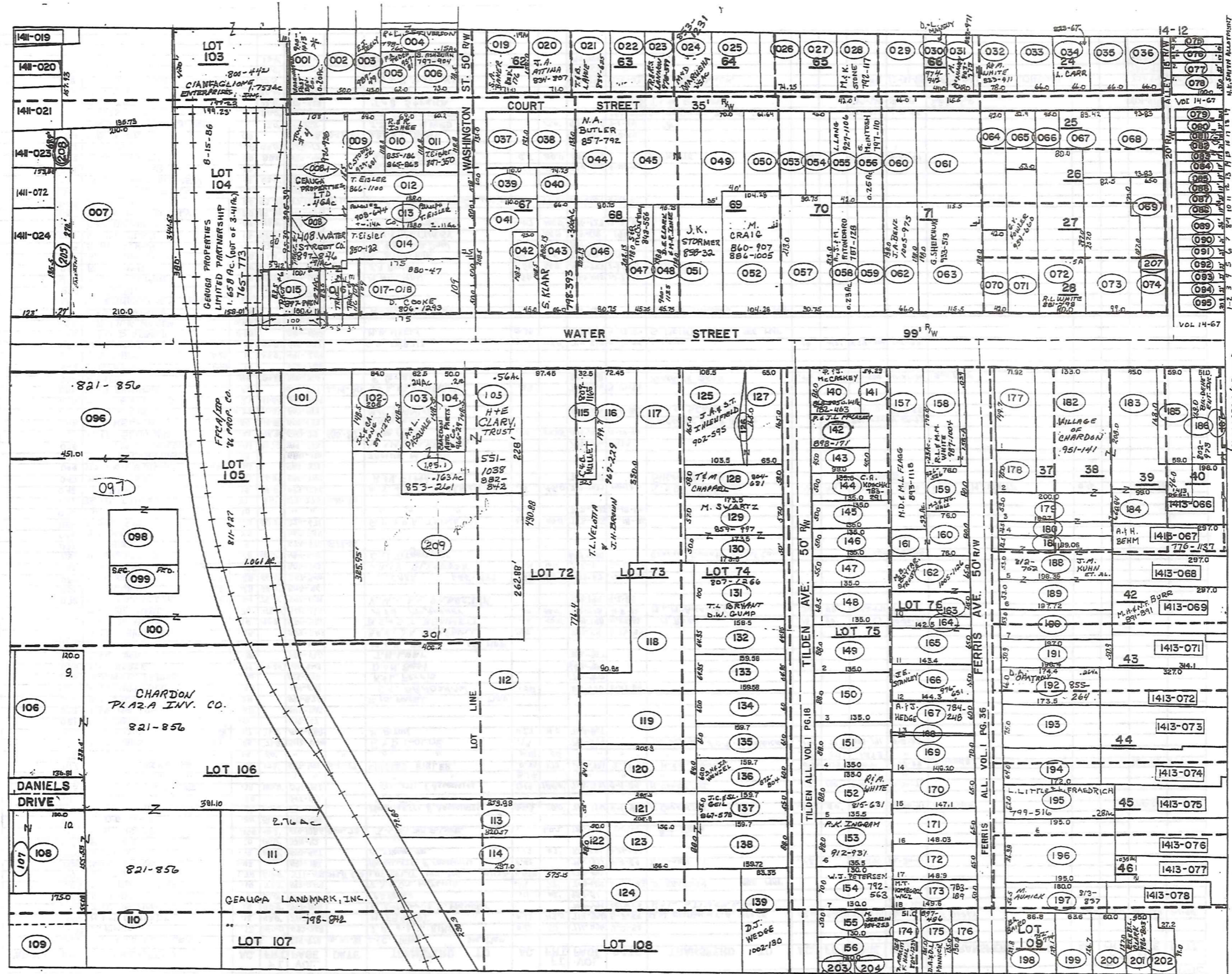
TRW-REDI  
 1-800-345-7334



PARCEL NO.	TRANSFER TO	AC.	FT. FR.	VOL. PAGE	DATE	TRANSFER TO	AC.	FT. FR.	VOL. PAGE	DATE	TRANSFER TO	AC.	FT. FR.	VOL. PAGE	DATE
1411-001	M. B. H. FRIEDMAN Co.	7.49	342.8	712-39		M. FRIEDMAN	7.49	342.8	890-102	1-8-92	THE MARVIN & HARRY FRIEDMAN Co.				
002	A. B. H. DOMBEY	7.32	6.57	323-16											
003	E. B. F. PULSIFER	1.33	1000	303-177		EVLYN J. & JOHN H. (W) PULSIFER	1.33	1000	745-51A	AS Comp. 85	E. J. & J. H. PULSIFER	1.33	1000	944-553	6-23-93
004	B.J. KAZEN & J.W. CARNEY	1.55	1500	553-1007		THE A. SCOTT RITCHIE TRUST	1.55	1500	916-837	9-25-92					
005	M. SPILKY	5.4		520-7		7620 ASSOCIATES	5.61		574-422		A. D. WOLFERT JR. TRUSTEE	5.093		576-742	(1311-012-013-014-019-1411-005-006-007-1-009-1)
006	"	2.15		520-71		"	2.15		574-422		"	1.835		"	"
007	E.E. TRUSHEL	.64		501-390		E.E. Trushel	.64		501-390		E. P. DOUGLAS	.64		64-115	9-1-78
008	"	.87		420		"	.87	158	"		"	.97		"	"
009	CHARDON FINCH CLEANERS	.37	164.4	272-127		"					"			"	"
010	FINCH CLEANERS	.87	25.0	272-151		"					"			"	"
011	R. B. E. BARR	.64		308-970		R. C. BARR	.64		624-224	1-8-77	J. D. S. TOTH				
012	"	.87		282-47		"	.87	1500	609-819	9-6-78	"				
013	T. PRYATELY	2.02	7.2	300.0	202-206	"					"				
014	S. R. TRASK	.44		206-87		"					"				
015	SEAUGA CO. NATL. BANK	.72	75.0	572-73		NATIONAL CITY BANK					V. J. CONFORTE				SEE MAP
016	"	.34	75.0	572-71		"					"				
017	J. B. B. DAY	.2	57.0	505-262		"					"				
018	H. B. H. ASH	.94	78.0	457-38		CONSOLIDATED INVESTMENT CORP.			637-892	4-3-79	TARO BELL CORP	.94		880-708	8-22-91
019	W. B. S. BUTLER	.66	96.4	217-185		ESTHERS DEED			729-1089	12 Feb. 85	S. K. BUTLER	.66	96.4	910-1214	7-28-92
020	M. MCGREGOR	.50		208-131		"			725-1026	7 Dec. 1984	M. MCGREGOR, et al			891-179	1-13-92
021	R. B. N. CHAPMAN	.50		257-092		CONSOLIDATED INVEST. CORP.	.50		580-390		R. E. C. BARTKO	.50		607-574	
022	W. B. R. ADORNETTI	.48	154.0	491-910		LOCKIE LEE BUILDERS	.487	154.0	724-238	11/2/86	CONSOLIDATED INVEST. CORP.	.487	154		
023	CHARDON OIL CO.	.41		434-248		Lot Split 1411-022 0217A	.619		580-390		MCDONALD'S CORPORATION	.238		678-126	
024	"	.55	123.0	"		FRANCHISE REALTY	.552	123.0	582-127		"				
025	A. B. E. & N. BROWN	.29	25.0	402-605		R. L. PAULIN	.28	85.0	611-1140		R. O. I. PARCELS INC.			701-890	E. W. SMITH
026	R. B. L. VESE	.27	73.0	229-359		"					"				
027	B. J. HARRISON & H. L. TRACY	.22	6.0	434-166		CHARDON ESTATES	.22	6.0	747-461	10-29-85	T. L. & A. E. VODICKA	.22	6.0	747-463	10-29-85
028	I. EVANS REALTY CO.	25.0	625.6	218-487		THE EVANS REALTY ASSOCIATES			678-92		"				SEE MAP
029	B. WIECH	2.0	139.6	212-368		"					"				
030	P. B. C. RICHARDS	4.24	357.7	418-1062		"					"				
031	"	.66	6.0	418-1060		"					"				
032	MAPLE LEAF AUTO BODY	.45	25.0	342-591		M. FARINACCI & CO.	.445	75.0	714-461	4-27-84	M. J. FARINACCI, JR.				SEE MAP
033	"	.56	80.0	382-25		N. FARINACCI & CO.	.056	80.0	714-462	4-27-84	"				
034	S. B. N. HERSH	.93	45.0	537-288		H. P. Artz			711-1094		J. W. ADORNETTI ETAL.	.33	45.1	807-340	5-18-83
035	"	.57	25.0	"		"					"	.57	25.1	"	"
036	S. N. Hersh	.45	53.3	711-1094		SEE MAP					"	.45	53.3	"	"
037	"	1.17	"	"		H. P. Artz			711-1094		"	.17	"	"	"
038	C. & M. BOROS	.40	100.0	537-1060		"			717-958	6-22-84	SEE MAP M. BOROS	.40		795-1272	
039	"	.40	100.0	272-214		D. KUHAI	.401	100	657-1736		"				
040	"	.20	50.0	464-88		C. & M. BOROS	.20	50	717-958	6-22-84	M. BOROS	.20		795-1272	
041	F. DYRCZ	.79	26.6	357-621		"					"				
042	"	.79	26.6	357-621		"					"				
043	R. B. B. WYLIE	1.00	180.9	427-163		"					"				
044	G. DANDALIDES	1.37	257.3	397-285		D. I. ENTERPRISES	1.37	259.3	733-1161	4-1-85	"				
045	A. B. G. HERSICH	1.46	99.3	477-740		A. B. G. HERSICH	1.46	99.3	733-845		"				
046	C. MAZNY *OTZOTU SPLC	7.44	118.2	204-321		C. J. C. MAZNY (NEW SURV.)	.981	119.50	737-1079		"				
047	"	7.0	122.1	320-55		"					"				
048	W. B. C. BOOKMAN	2.8	129.6	516-579		G. Koerner & C. Nozko	2.8	129	576-1184		SECURITY FED. SAVINGS FLOWN	2.80		743-12	8-19-85
049	W. A. HESS, JR.	.37	70.0	557-551		"					"				
050	E. J. WATKINS	1.83	20.9	298-421		J. B. WATKINS	1.83	20.3	821-804	11-23-82	"				
051	"	1.37	108.3	265-150		"	1.37	108.3	"	"	"				
052	"	.2	18.0	457-26		"	.2	10	"	"	"				
053	H. B. E. CLARY	1.11	163.8	487-122		J. E. & B. L. HALL	1.107	163.8	724-262	11/2/86	B. L. HALL	1.107	163.8	887-105	11-14-91
054	F. BALOG	.67		430-728		R. L. DREW	.67		682-136	1-4-82	C. J. COMPANY	0.67		693-418	2-1-83
055	A. DYRCZ	2.48	410.0	216-474		"					"				
056	F. DYRCZ	.39	86.1			"					"				
057	"	.32	84.1			"					"				
058	G. B. N. WRIGHT	.44	179.3	459-113		H. R. KASE	.44	179.3	350-138	1-8-73	C. S. BOROS	.44	129.3	607-301	
059	F. DYRCZ	.44	112.7	257-119		"					"				
060	"	.61	100.0	"		"					"				
061	"	.61	100.0	272-336		"					"				
062	THE CHARDON SHOPPING CENTER INC.	.61	100.0	281-258		THE J. C. COMPANY			687-1375	6-25-82	"				
063	"	.61	100.0	"		"			687-1375	6-25-82	"				
064	S. B. E. HITTER	.5	100.0	257-469		STEVEN F. HITTER	.05	100.0	580-1276	28 Oct. 75	"				
065	G. B. H. BOHAR	.56	82.5	279-357		SEVER			842-253		R. J. & C. M. MASSIEN			890-395	12-30-91
066	L. B. R. VESE	.36	100.0	430-776		J. J. & N. M. SMOCK	.36	100	748-1111	11-21-85	N. M. SMOCK	.36	100	964-236	12-3-93
067	F. BALOG	.36	100.0	430-776		"					"				
068	CHRISTIAN SCIENCE SOCIETY	.36	100.0	332-102		"					"				
069	"	.36	100.0	"		"					"				
070	E. B. O. DANIELS	.28	100.0			M. CARRAHER	.36	100.0	565-21		R. Carragher & C. McClelland	.36	100.0	667-718	
071	M. DANIELS	.27	75.0	241-336		"	.27	75.0	565-21		"	.27	75.0	667-718	
072	FRANCHISE REALTY 1411-023	0.217		582-1031		"					"				
OUT OF 049 OUT	073	G. C. KOERNER	0.758	25	577-830	SECURITY FED. SAV. PLAN ASSOC.	0.758	25	743-8	8-19-85	D. F. BELCHER	0.758	25	747-812	11-1-85
OUT OF 005 OUT	074	D. S. EARDLEY et al.	0.832	161	764-1169	FNB BUILDING CORP SEE MAP					FIRST COUNTY BANK	0.832	161	876-11	6-21-91
0021	CONSOLIDATED INVEST. CORP.	0.50		775-697		"					"				
0071	A. D. WOLFERT JR.	.37		806-579		ROSEBIE M. HENDERSON 1/8					"				
0071	"	.15		806-585		MARVIN B. SCHAEFER 1/8					"				
						MARVIN ARTZ 1/16					"				
						1311-012-013-014-019-1411-005-006-007-1-009-1 = 144,779 AC = 7620 ASSOC. 82F-413									

TRW-REDI  
1-800-345-7334



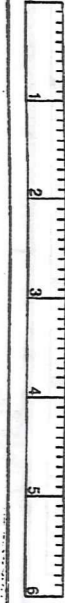


TRW-REDI  
1-800-345-7334

SCALE IN 1/100 OF AN INCH

Table with columns: PARCEL NO., TRANSFERD TO, AC., FT. FRT., VOL. PAGE, DATE, TRANSFERD TO, AC., FT. FRT., VOL. PAGE, DATE, TRANSFERD TO, AC., FT. FRT., VOL. PAGE, DATE, TRANSFERD TO, AC., FT. FRT., VOL. PAGE, DATE. Contains numerous rows of property records.

TRM-REDI  
1-800-345-7334



SCALE IN 1/10 OF AN INCH

160

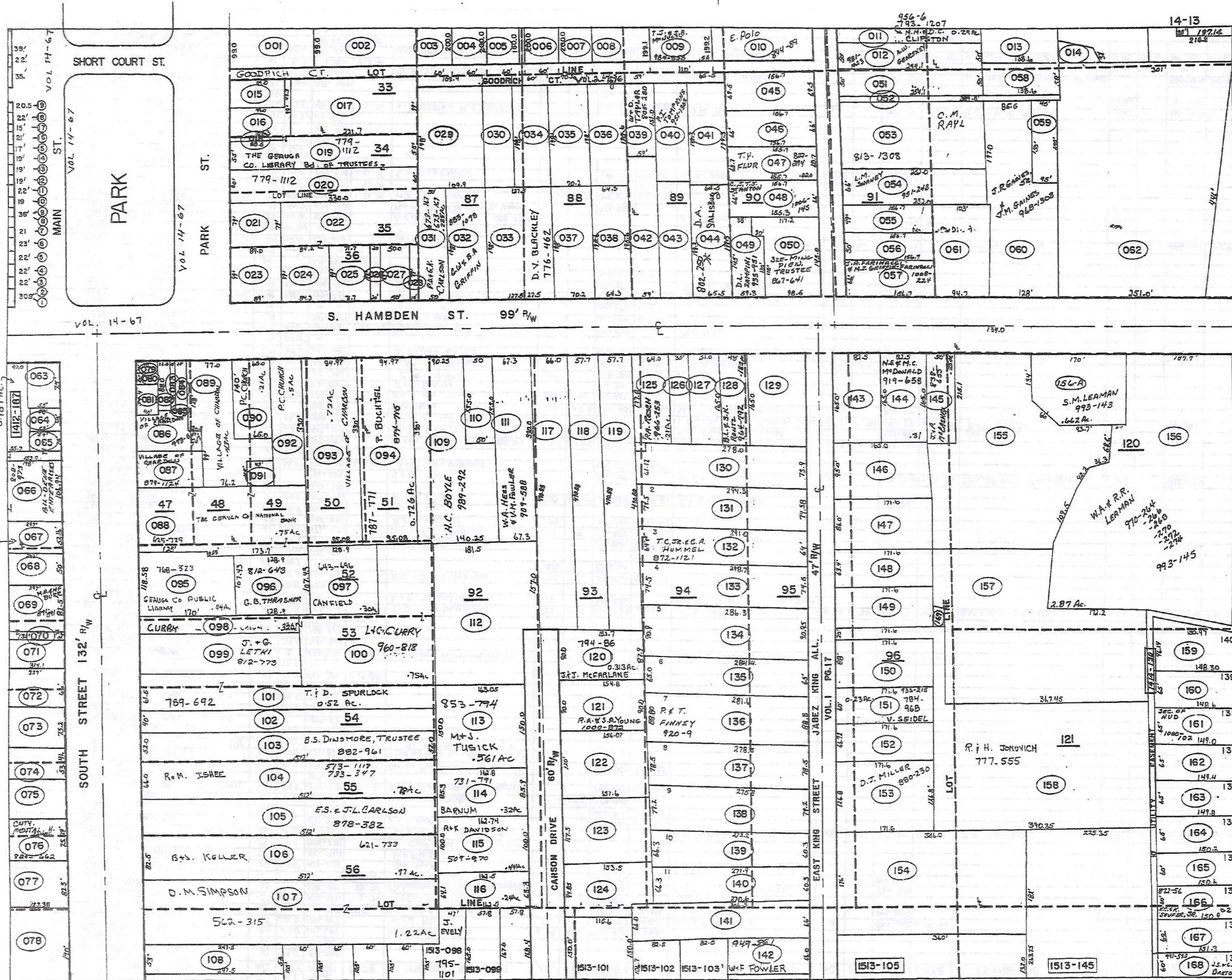
761-612 (900) 1-10-86

374  
D. K. HAYES  
802-397

PARCEL NO.	TRANSFER TO	AC.	FT. FRT.	VOL. PAGE	DATE	TRANSFER TO	AC.	FT. FRT.	VOL. PAGE	DATE	TRANSFER TO	AC.	FT. FRT.	VOL. PAGE	DATE	TRANSFER TO	AC.	FT. FRT.	VOL. PAGE	DATE		
16	1412-082	FRANC OHIO		21'	667-1221	10-1-80	D.J. HENDLEY, JR.		21'	772-180	11-18-86	D.J. HENDLEY, JR.			775-180							
15	083	H.E.B. VANDORFER		17'	518-517		C.W. + D.C. KNOWLTON		17'	695-435/7	3-15-83	C.W. + D.C. KNOWLTON			730-1178	3-11-85						
14	084	H.E.S. STUDER		19'	531-1273		H.E.S. STUDER		19'	721-163	10/1/84											
13	085	R.S. SANKALY + M.A. PICONE		19'	614-246		CHARDON OFFICE SERVICES		19'	845-1167	3-25-93	P. + J. McCASKEY				8/7-670						
12	086	N.B. CHAPMAN		19'	225-257		N.B. CHAPMAN		19'	84-90		R.J. + K.C. MAJKA			885-1320	10-31-91						
11	087	D.M. CORRIGAN		22'	609-831		Tore, Inc., Ohio Corp.			705-458		D. L. LAZZANO			780-1068	3-11-85	R.J. GERLICA			862-467	11-8-90	
10	088	"		19'	"		Tore, Inc., Ohio Corp.			705-458		D. L. LAZZANO			780-1068	3-11-85	"		"	"	"	
9	089	R.S. LEHMAN		36'	589-1068		J.A. DIVELEY			988-97	7-15-94	M.E.J. CULLITON			988-97	7-15-94	"		"	"	"	
8	090	C.L. RICKARD		21'	225-372												D. KILBEAL, TRUSTEE			945-	7-1-95	
7	091	R.A. HOLT		28'	607-614		R.A. HOLT			734-877	4-2-85	E.F.E. ARAIGONI		242-30	823-875	1-2-89	"		3rd floor	1199	7-2-95	
6	092	R.A. HOLT		22'	617-760	7-17-78	R.A. HOLT			734-877	4-2-85											
5	093	D. ISHEE		22'	550-1225																	
4	094	M. WEARSCH		22'	247-29		R.E. WEARSCH				4-4-85	109 PARTNERSHIP			862-982	11-15-90						
3	095	R.C. HOFFMAN		30.9'	266-981		R.J. HANNA			687-778	7-6-82	W.T. + B.J. HANNA		30.9'	735-139	4-3-85						
	096	THE C.J. COMPANY	1.892	2.152	531-742																	
	097	THE CHARDON SHOPPING CTR.	7.0		281-288		J.C. COMPANY			687-1378	6-25-82											
	098	L.R. ROSTWICK	.28		281-291		C.J. COMPANY	.28		775-1048	12-29-86											
	099	SECURITY FEDERAL	.14		285-73																	
	100	THE CHARDON SHOPPING CTR.	.23		443-742		J.C. COMPANY	.23		687-1375	6-25-82											
	101	A.B. HAUTER	1.5		278-125		A.B. HAUTER S.S.	1.5		704-500	12-7-85	T.A. + A.C. HAUTER	1.54		752-232	2-17-86						
	102	GEUGA FIVE-D. INC.	.30	84'	614-455	2-27-78	S.T. + L.M. RERRICK	0.30	84'	766-687		J.K. + E.A. HONG			897-1228	3-26-92						
	103	H.E. CLARY	.24	62.5'	542-358																	
	104	W.W. DPPER	.20	50'	677-206	9-11-81	See Map															
	105	H.E. CLARY	1.48	1.56	551-1038					136.91	687-1375	6-25-82										
	106	THE CHARDON SHOPPING CTR.	.76	136.81	281-288		C.J. COMPANY															
	107	"	.09	25.0'	430-535		C.J. COMPANY	.09	25'	713-556												
	108	"	1.1	0.48	278-522		C.J. COMPANY	.41		713-556												
	109	T. PRATELY	0.28	0.44	502-209																	
	110	THE C.J. COMPANY	1.54		531-742																	
	111	H. HOFFMAN	1.04	2.76	609-1246		FRANCIS K. HOFFMAN VA			747-802	300-85											
	112	GEUGA BERTIE	3.95	97.45	451-285																	
	113	VILLAGE OF CHARDON	.55		392-311																	
	114	"	.35		104-155																	
	115	R. SINARSKI	.15	32.5'	589-103		C+B. NUCLLET	.15	32.5'	809-1165	5-26-82											
	116	C.E. BROWN	1.06	72.45	454-532		S.S.			715-899	17 MAY 1985	F.M. BROWN	1.06	72.45	891-256	1-27-92	See MAP					
	117	G.I.J. BARTHOLD MEW	0.42		677-1211		Red. L. + J. A. NIEGARD			728-1160	22 Jan. 85											
	118	J.M. RITONARD	0.75	.65	589-1058		C. KOSCHKI			758-697												
	119	W.G. GROSS	2 PAR.	1.12	520-552																	
	120	H.J. MILLER	0.37	.40	484-821		GEUGA BERTIE NO. 2261	.40		669-256												
	121	"	0.30	.26	454-821		"	.26		"	"											
	122	G.C. FARM BUREAU COOR.	2 PAR.	.11	260-515																	
	123	L.M. JOINER	.32		372-236		D.G. + R.A. BOGDEN	.32		696-939	4-20-83											
	124	G.C. FARM BUREAU COOR.	2 PAR.	2.48	260-515																	
	125	K.K. TRENT	.38	108.5'	430-918		J.A. + S.T. IHLENFIELD	.38	108.5'	902-575	5-6-92											
	126	M.B. LUTHER	0.27	.02	388-497																	
	127	"	.27	65.0'	"																	
	128	M.E. + M.M. CARRASINE	0.24	58'	590-378		T.P. + M.K. CHAPPELL	.24	58'	804-621	3-7-88											
	129	L. GRAY	.23	57'	206-27		H. + L. GRAY			731-910	3-21-85											
	130	"	.20	60'	281-612		H. + L. GRAY			731-910	3-21-85											
	131	G.H. + B.L. HETZEL	.37		677-237	8-12-81	R.L. VONDRASEK	0.37		755-1267	4-10-86	T.L. BAYANT + D. GUMP	.37		807-1266	4-27-88						
	132	T.J. TERVILLIGER	0.24	64.9'	460-717		T.J. TERVILLIGER			733-972	1985											
	133	J.M. RITONARD	0.24	64.96'	553-1058		C. KOSCHKI	0.24	64.95'	758-697												
	134	W.G. GROSS	2 PAR.	.22	60.0'	520-552																
	135	G. ALDERMAN	.22	61.0'	266-380		W.L. BITNER			695-1044	3-24-93	W.A. BITNER	.22	61'	747-632	10-30-85						
	136	E.J. WENZEL	.22	60'	294-373		E.J. + D. WENZEL	.22	60'	734-1169	4-3-85	D.H. + J.A. WENZEL	.22	60'	872-804	5-10-91						
	137	H.J. MILLER	0.20	55'	454-821		M. + B. MESTERINO			706-360		M.A. MESTERINO	.20	55'	812-390		J.C. + S.L. GEIL	.20	55'	861-578		
	138	L.M. JOINER	0.59	0.32	388-497		D.G. + R.A. BOGDEN	.59	0.32	696-939	4-20-83											
	139	C.D. WEDGE	0.40	83.2'	496-206		D. WEDGE	.40	83.2'	1002-150	12-1-94	SEE MAP										
	140	J. J. PARR	2 PAR.	0.18	82.0'	478-112	C.R. + P.M. J.L. McCASKEY	0.18	82.0'	800-264	8-15-91	R.M. + J.L. McCASKEY			868-385	3-18-91						
	141	M.R. MORLOCKE	0.22	54.29'	574-465		R.A. MORLOCKE	.22	54.29'	748-1244	11-22-85											
	142	J. J. PARR	2 PAR.	0.18	470-112		D.M. + J.J. McCASKEY	0.18	470-112	800-264	8-15-91	R.E. J.L. McCASKEY			898-171	3-27-92						
	143	C. FARINACCI	0.10	45'	280-200		V.P. + C.N. COCCO	.10	45'	748-37	11-8-85	V.P. COCCO	0.10	45'	910-674	7-24-92	J.M. GLASSER			972-955	2-24-94	
	144	R.W. WENDT	.15	50'	203-358		C.A. KOSCHKI															
	145	B. GDDVICHIN	.15	50'	678-471																	
	146	H.M. STOLTZ	.15	50'	551-1085		H.M. STOLTZ			694-162	2-8-83											
	147	D.S. COLLEY	.17	56.0'	603-235																	
	148	D. ERNST	.33	68.5'	397-777																	
	149	GEUGA CO. MENTAL HLT. CLINIC	.27	88.0'	667-1187																	
	150	I. HAUTER	0.33	.27	88.0'	217-505																
	151	G. ALDERMAN	0.33	.27	88.0'	266-380	W.L. BITNER			695-1044	3-24-93	W.A. BITNER			747-632	10-30-85						

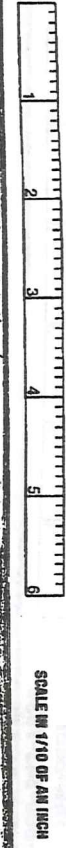
PARCEL NO.	TRANSFER TO	AC.	FT. FRT.	VOL. PAGE	DATE	TRANSFER TO	AC.	FT. FRT.	VOL. PAGE	DATE	TRANSFER TO	AC.	FT. FRT.	VOL. PAGE	DATE	TRANSFER TO	AC.	FT. FRT.	VOL. PAGE	DATE
1412-162	J. & A. FREEZE	.21	65.0	485-919		E.T. & M.B. BOYTAR	.21	65.0	603-1825		E.T. & M.B. BOYTAR			732-688	3-28-85	M.B. BOYTAR, TRUSTEE	.21	65.0	1005-1101	1-18-85
163	"	.15	45.0	"		"			"		"			732-688	3-28-85	"	.15	45.0	1005-1126	"
164	R. WHITRIGHT	.07	20.0	464-549		R.E. Whitright	.07	20.0	589-788	4-22-76	E. & F. P.M. Whitright	.07	20.0	589-749						
165	"	.20	65.0	"		"			"		"			589-749						
166	E. MELLINGER	.22	65.0	389-421		R.L. Ratcliffe	.22	65.0	589-353	6-76	SEE MAP			667-280	10-1-80	A. J. HEDGE				SEE MAP
167	A. & N. TRASK	.21	60.0	477-858		D.S. Fowler	.20	60.0	652-392	8-23	S. Fowler			734-746	4-2-85					
168	J. & M. RITONDARO	.02	6.0	410-83		D.L. MAJORAN			605-580	7-21-78	D.M. & L.G. HALLORAN			734-746	4-2-85					
169	"	.23	65.0	"		"			"		"									
170	R. & E. RARICK	.21	65.0	489-192		S.S.			580-819	75				667-191	10-1-80	R.M. RYAN				701-328
171	D. & V. BONNER	.22	65.0	552-492		R. & L. Giszinski			673-347		REN ELLIOTT									
172	R. & E. RARICK	.22	65.0	266-623		SS			580-819	95										
173	L. & N. LAUX	.17	50.0	663-341		C.A. & B.R. WEARSCH	.17	50.0	682-954	2-17-82	L.M. & N.L. LAUX	.17	50.0	682-956	2-17-82	M.T. KIMBOROWICZ				SEE MAP
174	C. NOBLE	.16	54.5	578-985		J. RUSAW	.16	54.5	572-724		E. & E.A. Young	.16	54.5	643-386						
175	T. & G. FENTON	.20	57.25	311-120		R.F. BENEDJIC	.17	57.25	770-597		J. GRAMM	.17	57.25	816-319	8-2-88	SEE MAP				
176	W. & T. WRIGHT	.14	47	508-828		W. & MARY RAYE	.14	47	580-90	75	S. & V. COATES			647-471						
177	R. J. THRASHER	.25	71.92	234-221		H. CLARY	.25	71.92	545-123		B.L. Kiebler	.25	71.92	724-789	11/1/84					
178	C. O. MIHN	.18	52.0	532-461		J. SPEAR	.18	52.0	588-1032	9-11-74	P.M. & C.A.M. BYRNES	.18	52.0	717-691	6/25/84					
179	CARROW REALTY CO.	.25	53.0	426-306		LIKE BEARSA PRINTING			667-422	10-23-78	TR: COUNTY NEWSPAPERS INC.			"	"	"	"	"	"	SEE MAP
180	"	.12	26.5	"		"			"	"	"			"	"	"	"	"	"	"
181	G. & B. NELLS	.12	26.5	627-514		T. & K. PRENGAMAN	.12	26.5	719-214	7-24-84	J.M. KUNN ET AL.	.12	26.5	818-202	7-1-82					
182	CARROW REALTY CO.	.25	53.0	507-639		LIKE BEARSA PRINTING			667-423	10-23-78	TR: COUNTY NEWSPAPERS INC.			"	"	"	"	"	"	SEE MAP
183	"	.14	47	417-581		"			"	"	"			"	"	"	"	"	"	"
184	"	.14	47	426-413		"			"	"	"			"	"	"	"	"	"	"
185	W. C. BURNS	.22	57.0	551-412		3000 COMPANY			699-341	5/23/83										
186	"	.15	45.0	520-923		WRC BURNS			706-953		B/K-DENE ENTERPRISES INC.	.20	57.0	902-973	1-6-88					
187	L. & C. MILLER	.19	47.0	447-1028		J. ZNIDARIC (TRUSTEE)	.19	47.0	770-1293	10-24-86	S. ZNIDARIC (TRUSTEE)					SEE MAP				
188	G. & B. NELLS	.24	53.0	517-514		T. & K. PRENGAMAN	.24	53.0	719-214	7-24-84	J.M. KUNN ET AL.	.24	53.0	812-752	7-1-82					
189	"	.24	53.0	"		"			"	"	"			"	"	"	"	"	"	"
190	E. BELL	.24	53.0	425-117		R. & S. BELL			657-124											
191	H. M. HAZEN	.23	50.9	440-745		E. J. MILLER	.23	50.9	682-544	2-5-82										
192	H. & M. OHANESSIAN	.26	66.0	463-337		H. & M. Ohanessian			617-1083	2/17/78										
193	A. & B. W. HOLMES	.29	75.0	487-217		WILMA HOLMES	.29	75.0	587-290											
194	F. & M. MILLER	.25	64.0	521-503		S. & D. TIMMONS	.25	64.0	576-335											
195	B. L. FLEET	.28	62.0	357-665		G. WATSON			710-1091											
196	W. H. PARSONS	.52	116.98	514-30		E. BARCOCK	.55	116.98	663-1229											
197	J. & M. AUMICK	.22	62.5	491-158		M. AUMICK	.22	62.5	752-774											
198	E. DEMPSEY	.26	88.7	392-492		B.A. BAIRD														
199	J.P. PENROD	.19	63.6	516-994																
200	R. J. TAKACS	.19	60.0	652-856																
201	G. & O. McELWAIN	.19	45.0	289-409		O. J. McELWAIN	.13	45.0	478-303		T. & L. Dawterman	.13	45.0	667-945		P. D. HACKETT				SEE MAP
202	A. & D. GROSSMAN	.11	31.0	484-35																
203	R. STONE	.07	49.0	487-136		DANIEL A. STONE	.07	49.0	585-940		G. C. & K. RUEHLER	.07	49.0	815-288						
204	A. L. KING	.07	65.0	316-488		W. E. & D. KING	.07	65.0	733-964		SEE MAP									
205	FRANCHISE REALTY INC	.162	220	582-1431																
206	GENUSA FIVE-O INC	.03	336-520	721-58	2-27-78	ST. & L. M. RERRICK	.03		768-687											
207	L. E. Carlson	.07	49.0	487-136		R. E. Holt			617-760	12-16-77										
208	MCDONALD'S CORPORATION	.238	678-1816																	
209	GENUSA AERIE #2261 F.O.E. SPLIT	1.927	617-376	10-20-81																

1-800-345-7334  
 TRW-REMI  
 SCALE IN 1/16 OF AN INCH



J. ZINDARISIC (TRUSTEE)  
 791.834  
 0.187 Ac.  
 H.A. BEHM  
 776-1137  
 894-1052


TRW-REDI  
 1-800-345-7334

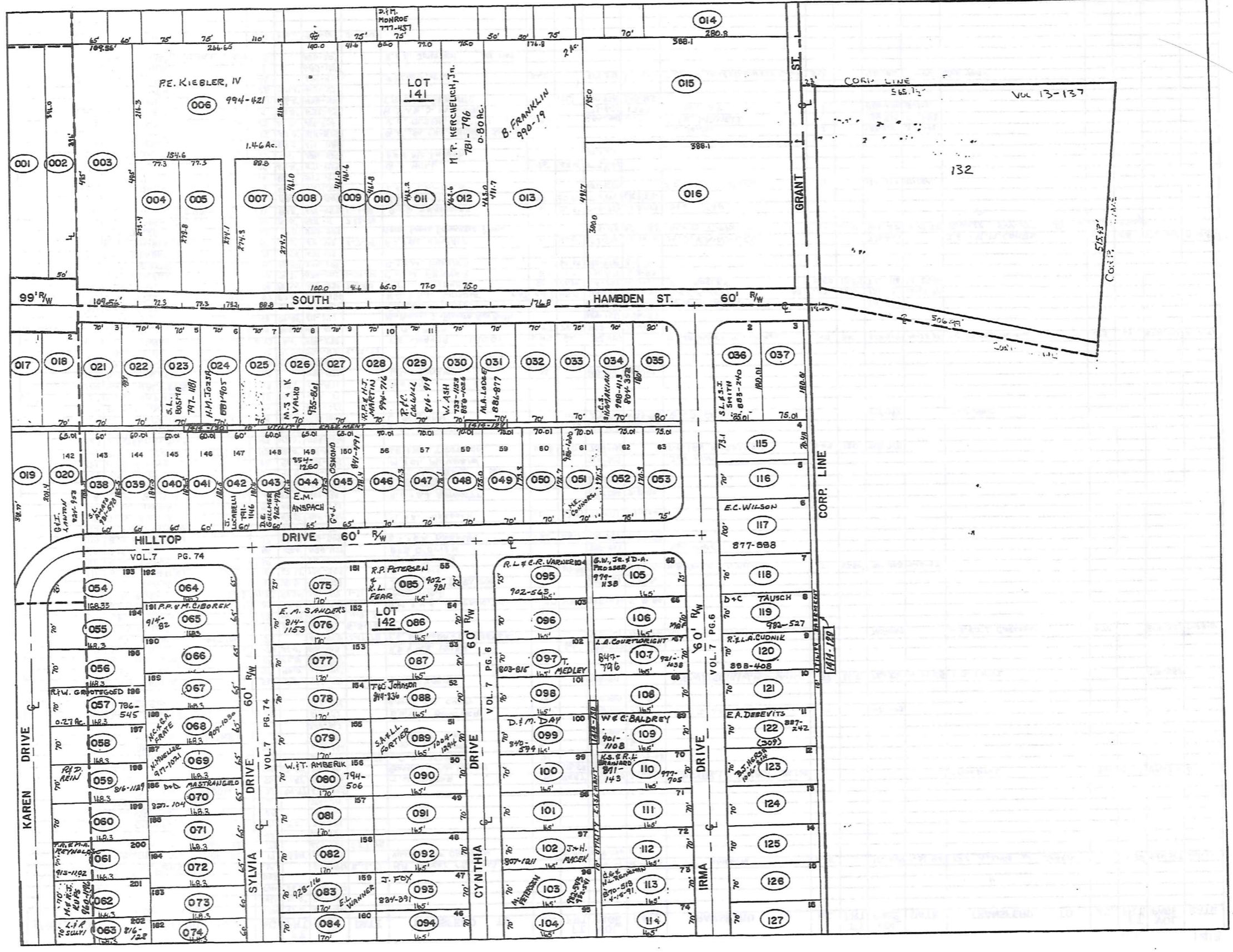




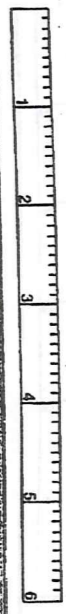
PARCEL NO.	TRANSFER TO	AC.	FT. FR.	VOL. PAGE	DATE	TRANSFER TO	AC.	FT. FR.	VOL. PAGE	DATE	TRANSFER TO	AC.	FT. FR.	VOL. PAGE	DATE	TRANSFER TO	AC.	FT. FR.	VOL. PAGE	DATE			
1413-082	CHARDON VILLAGE	.024	42.0'	486-1008																			
083	"	.021	10.0'	124-507																			
084	"	.044	22.0'	124-500																			
085	"	.002																					
086	E.C. BETZER	.15		556-491	8-13-73	H.M. Betzer (Yuktec)			704-14	12-7-83	L. & P. HANSON	0.15		762-484	1-31-86	THE VILLAGE OF CHARDON	913-505	913-509	3-2-94				
087	CHRISTIAN FELLOWSHIP CENTER	.17	65.84'	647-978		VILLAGE OF CHARDON	.81	87	879-1126	8-7-91													
088	The Grange Co. Nat'l Bk Chardon	.75		425-729	7-27-78																		
089	VILLAGE OF CHARDON	.43		210-488																			
090	P.C. CHURCH	.21	65.0'	77-509																			
091	VILLAGE OF CHARDON	.05		145-154																			
092	P.C. CHURCH	.5		281-210																			
093	VILLAGE OF CHARDON	.72	94.97'	635-345																			
094	T. & A. BENDA	.75	94.97'	603-596		T. & A. BENDA	.75	94.97'	688-770	2-25-82	P. BUCHTEL & M. BIDLACK see MAP					P. BUCHTEL	.726	94.97'	874-715	6-6-91			
095	U.S.A. P.O.	.44	118.56'	206-38		Reagan Co. Pub. Library	0.44	118.56'	768-323	9-18-84													
096	C.R. THRASHER	.31		625-897	7-31-78	C. THRASHER	.31		818-673	6-7-88													
097	D. CANFIELD	.80		643-694		L.W. & C.F. CURRY	.31		960-818	11-8-92													
098	D. CANFIELD & M. GONDRICH			203-395		L.W. & C.F. CURRY			960-818	11-8-92													
099	D. & D. ROWYER	.50		611-752		D.H. & D.F. BOWYER	.50		733-102	5-29-85	J. & G. LETKI	.50		712-773									
100	D. CANFIELD	.75		633-476		L.W. & C.F. CURRY	.75		960-818	11-8-92													
101	S. & J. ZAPPA	.52	61.5'	486-472		S. & J. ZAPPA			618-911		J. & K. WHEELER & W. McINVILLE	.52	61.5'	736-22	4-19-85	D.J. FRITZ			779-953				
102	C. & P. ROSCH	.47	40.0'	617-1042																			
103	R. DINSMORE TRUSTEE	.59	52.0'	532-764																			
104	R. & M. ISHEE	.78	66.0'	513-1118		R.D. & M.K. ISHEE	.66'		733-347	4-1-85													
105	T. & P. MATERNA & DAVIDSON	.75		615-1048	2-17-78	T.G. SVOBODA & A. DEETER	.75		723-161	10/10/84	R.P. & B.D. SMITH	0.75		765-544		E.S. & J.L. CARLSON	0.75		878-383	7-23-91			
106	B. & J. KELLER	.97	82.5'	621-733	5-5-78																		
107	D. M. SIMPSON	1.22	102.93'	562-315	4-8-74																		
108	B. UNDERLIED	0.40	33.0'	592-1238		D.M. & K.S. SIMPSON, Jr.	0.30	53.0'	758-474	5-16-86													
109	D. H. BURF	0.88	98.25'	565-672	1-21-75	SEE MAP																	
110	J. & H. BARLOW	.18	50.0'	424-878		J.T. & H.L. BARLOW			732-1081	1985													
111	H. M. CHENEY	.51	67.32'	205-309		R. MILGATE	.51	67.32'	897-271	3-20-92	W.A. HESS & V.M. FOWLER	.51	67.32'	909-586	7-13-92								
112	K. D. CARSON	1.84		210-355		G. E. YOUNG			705-315														
113	P. M. VESE	.86	150.0'	480-422		D. B. O'BRIEN			705-1169		SEE MAP												
114	R. & G. BARNUM	.32	85.3'	515-504		B.F. & G.A. BARNUM	.32	85.3'	731-791	3-20-85													
115	R. & K. DAVIDSON	.44	100.0'	509-970																			
116	T. D. TUNCHER	.24	63.39'	565-220		T.L. & R. BERGICH	.24	63.39'	720-171	10/11/82													
117	R. & L. KNIGHT	0.60	74'	426-271																			
118	C. & M. BENNETT	0.60	66'	480-129		R. J. & D. J. BENNETT			687-266	7-8-82													
119	L. M. STANTON	.66	57.75'	165-495		C. STANTON	0.66	57.75'	761-601														
120	R. & H. HOPKINS	.31	90.0'	661-1119		J. & T. McFARLANE see MAP																	
121	M. M. MAYNARD	.32	90.0'	486-509		M. T. MAYNARD			710-204		SEE MAP												
122	PH. CH. CHURCH (TR)	.43	120.0'	260-94		S.R. & R.L. THOMPSON	0.43	120'	758-966		J.R. & AN. MORRISON	0.43	120'	758-968									
123	D. DANDALIDES	.43	117.5'	452-284																			
124	R. J. BECHKOWIAK	.32	74.85'	480-353		J.A. BECHKOWIAK	94.35	645-1106	3-25-83														
125	D. & C. SCHWAN	0.21	25'	515-1031		C. SCHWAN	.64'	739-916	6-25-85		G. & D. SCHARM			798-146		SEE MAP							
126	M. McKENNA	0.20	19'	35-0'	562-662																		
127	K. & R. LAMPMAN	0.20	23'	51-0'	410-71																		
128	S. & T. WALTERS	.18	48.0'	617-971		SEE MAP																	
129	R. & L. DEGARMO	.36		495-495		L.E. DEGARMO	.36		688-1016	8/20/82													
130	C. & N. SPECK	.50	73.92'	702-1025																			
131	L. D. SMITH	.50	74.58'	556-1131	9-26-73																		
132	F. & J. WEAVER	0.43	64'	681-278		F.E. WEAVER (SCD)	0.43	64'	762-550		T. & L. MORETTI & T. NUMAFL	.43	64'	820-278	10-27-81	T.C. JR. & C.A. HUMMEL	.43	64'	872-1121	5-15-91			
133	M. FREED	.49	74.56'	460-402		S. A. SPECK	.49	74.56'	922-5	12-1-78													
134	P. BAKER	0.60	93.95'	611-171		M.M. MASKE & WALTERS AND BARK			729-158	30 Jan. 85													
135	W. & S. WADDELL	.42	65.0'	603-832		G.F. ORR TRUSTEE			694-41	2-4-83	W.W. Wadde11			712-444									
136	J.E. GROSSMAN	0.57	57	88.8'	480-435	R.C. & S.L. WOODIE	0.67	85.8'	765-1199	9-26-86	P. & T. FINNEY	.67	.57	88.8	920-9	10-27-92							
137	E. ANDREY	.50	78.54'	685-1030	7-3-80	V.M. ONDREV	.50	78.54'	724-225	11/2/84	R.S. BOSLEY	0.50	78.54'	770-916	10-22-86								
138	C. & V. FENNER	.50	79.2'	636-202	1-29-79	C.V.M. FENNER	.50	79.2'	730-978	3-8-85													
139	C. & M. FENNER	.4	60.39'	234-488		C.V.M. FENNER	.4	60.39'	730-978	3-8-85													
140	R. & S. DUNBAR	.39	60.39'	631-412																			
141	A. J. KAWALEC	.50	66.0'	671-182	6-7-74	A.J. & K.L. KAWALEC	.50	66.0'	692-976	12-20-82	A.J. KAWALEC			735-1093		J.E. & R.M. COMBS	0.50	66'	772-743	11-14-86			
142	W.D. TAYLOR	.25	66.0'	308-533		Great Lakes Commerce Bank			728-115	4 Jan. 85	W.D. TAYLOR	.25	66.0'	805-210	3-16-88	POWLER 949-859 to 861 all maps							
143	G.E. McNBRIGHTON	.50	62.5'	568-5	7-22-74																		
144	P.D. & L.A. SULL & WAM	.31	82.5'	672-483	4-6-81	G. & G. SHANDOWER	.31	82.5'	819-953	10-20-83	SEE MAP												
145	R. & S. LEHMAN	.25	50.0'	633-547		R. & D. Moseley	.25	50.0'	671-1401	6/23/83													
146	R.G. HAUTER	.35	45.5'	537-320		L. & D. CORBUS			707-1072		J.D. & L.L. BUTH	.33		723-1258	11/182								
147	T.L. RARICK	.34	86.0'	597-198																			
148	T. & G. HULL	.25	63.4'	571-1213		G.A. HULL	.25	63.4'	775-364														
149	D.R. McINTOSH	.28	95'	591-875		D. & V. McINTOSH			706-810														
150	L. & P. CRAIG	.28	88.0'	615-1181																			
151	A.D. MANSFIELD	.22	60.0'	218-515		G.E. & S.H. V.L. SEIDEL see MAP					V.L. SEIDEL	.22		993-215	3-18-95								
152	L. WIEGAND	0.27	66.72'	689-956		V.L. OLSON 691-1210	0.27	0.23	689-483	4-14-92	F. & H. MAHELL			736-259	4-23-85								
153	H. & D. MILLER	.5	126.8'	532-65		H. & D. J. MILLER			733-606	1985	D.J. MILLER	.5		880-230	8-15-91								
154	V. M. FENNER	1.41	176.0'	444-414		C.S. & V.M. FENNER	1.41	176'	730-978	3-8-85													
155	R. & W. COMBS	1.28	134.0'	453-57																			
156	P. CLARK & al.	3.62		669-911		P. CLARK & al.	3.62		953-272	9-1-95	P. CLARK & al. (D.S. WYSS & al.)	3.62		968-186	1-4-94	SEE MAP							
157	T. & J. HUMMEL	1.72		680-1307																			
158	G. & P. FISHER	2.25		553-207		R. & H. JONOVICH see MAP																	
159	S. M. LEAMAN	.62	170.0'	993-123	8-1-94																		

TRW-REDI  
1-800-345-7334





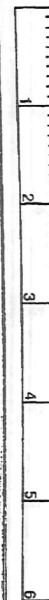
TRW-REDI  
1-800-345-7334



SCALE IN 1/16 OF AN INCH

PARCEL NO.	TRANSFER TO	AC.	FT. FRT.	VOL. PAGE	DATE	TRANSFER TO	AC.	FT. FRT.	VOL. PAGE	DATE	TRANSFER TO	AC.	FT. FRT.	VOL. PAGE	DATE	TRANSFER TO	AC.	FT. FRT.	VOL. PAGE	DATE
1413-159	J.W.+D.J. FRANCEY	.28	65.0'	538-186																
160	W.+R. CALLAGHAN	.22	65.0'	538-646		W.J.+R.F. CALLAGHAN	0.22	65.0'	734-839	4-2-85										
161	C.+B. KUSHLAN	.22	65.0'	538-270		C. Kushlan			844-27	4-4-90	C. J. Gartin			844-29	4-4-90	SEE MAP				
162	C.+V. SPENCER	.22	65.0'	538-238		C.+V. SPENCER			733-1253	1985										
163	B.+P. KLEMAREK	.22	65.0'	538-271																
164	R.A.+J.E. KNIGHT	.22	65.0'	647-284		R.A. KNIGHT	.22	65.0'	936-1242	4-15-93										
165	G.+B. WILEY	.21	60.0'	617-1146																
166	J.L. TINNEL	.21	60.0'	621-1092		B.L. VASKO	.21	60.0'	731-1193	3-21-85	L.M. VASKO	SEE MAP				K.C. K. SEUPER JR. SEE MAP	0.21	60.0'	872-56	5-3-91
167	R.G. COOKE III	.21	60.0'	679-382	10-20-81															
168	D.+C. MAYER	.21	60.0'	603-995		D.E. MAYER	0.21	60.0'	768-983	9-25-86	SEE MAP									
169	T.C.+J.E. HUMMEL	.013		680-1307																
*666-1	3000 COMPANY	0.575		698-391	5-20-83															
1414-001	L.R. HILLEN	1.17		666-534																
002	L.R. HILLEN	.45	50.0'	666-534																
003	J.+R. HENRY	1.25	101.64'	723-235		J.L.F.A. HENRY			680-585	6-21-82										
004	D. FELICI	.49	77.32'	513-1038		A.D. Felici			711-144											
005	W. DORN+S. MOHRACKY	.486	77.32'	635-637																
006	S.+A. CALVIN	1.46	23.2'	551-741		P.E. KIRBLE IV	1.46	23.2'	994-421	9-16-94	SEE MAP									
007	L.T. SPRING	.56	88.0'	538-504		L.T.+M. SPRING	0.56	88.0'	767-783											
008	D. BURDICK	1.04	100.0'	601-1005																
009	"	.44	41.6'	"																
010	E.+R. NITTDORF	.69	66.0'	556-484																
011	J. KOKOSHA	.82	77.0'	67-377		M.J.+N.L. TVERGYAK			688-127	8/3/82	M.J.+N.L. TVERGYAK	.82	77.0'	731-1287	1985					
012	M.+M. KERCHLICH	.8	75.0'	662-810		M.P. KERCHLICH, JR. SEE MAP														
013	C.C. GRANT	2.0	176.8'	515-1089		C.C. GRANT, TRUSTEE	2.0		923-452	11-23-92	G.E. GRANT	2.0		923-454	11-23-92	SEE MAP				
014	D.M. ERNST	.42	68.47'	485-88																
015	R.R. GRANT	1.74	145.0'	399-316		R.W. WINDS			942-612											
016	FIRST BAPTIST CHURCH	2.67	300.0'	660-88																
017	M.+B. McBRIDE	.34	70.0'	478-773		B.A. McBRIDE	.34	70.0'	824-144		L. LAHOBY	.34	70.0'	975-4	3-18-94					
018	E.+D. HOUCHEM	.34	70.0'	424-418		E.+D. HOUCHEM	0.34	70.0'	734-797	4-1-85										
019	L.+A. SCHULTZ	.36		557-722																
020	M.A.+K.L. HOLMES	.28		647-479		P.S.+M.L. PERCASSI	.28	67.16'	736-1125	1985										
021	R.+M. RYAN	.34	70.0'	609-225		C.H. Black			701-12											
022	M.+O. HORNE	.34	70.0'	291-587																
023	F.+S. BRENTAR	.34	70.0'	670-209		WILLIAM G. BRENTAR A. COSTAS			729-137	8/25/85	S.L. BOSMA	SEE MAP								
024	S.+H. JOZSA	.34	70.0'	277-132		H.M. JOZSA			881-905	9-4-91										
025	L. SHIEF	.34	70.0'	509-481																
026	G.+A. VALKO	692-839	.34	70.0'	292-559	A VALKO			950-784	5-2-90	M.S.+K. VALKO	.34	70.0'	935-861	4-13-93					
027	E.M. VAN HORN	.34	70.0'	682-595																
028	E.R.+B.R. BRICK	.34	70.0'	523-324		E.R.+B.R. BRICK	.34	70.0'	949-377	8-3-93	SEE MAP									
029	C.+V. VEVERKA	.34	70.0'	669-570	11-3-80	C.+V. VEVERKA	0.34	70.0'	755-762	4-2-86	R.F.C. COXWILL	.34	70.0'	816-919	9-1-88					
030	C.+M. EVANS	.34	70.0'	470-618																
031	R.+M. LODGE	.34	70.0'	539-501		R.+M. LODGE	.34	70.0'	734-1317	4-3-85	M.A. LODGE		70.0'	886-871	11-7-91					
032	P.+C. MASON	.34	70.0'	291-493		P.N.+C.P. MASON	.34	70.0'	733-278	4-1-85										
033	W. ASH	.34	70.0'	286-70		R.J.+W.J. ASH	.34	70.0'	733-453	4-1-85										
034	D.+L. HORTON	.29	70.0'	677-1205		D.S. HORTON	.29	70.0'	686-416		A SHAMAKIAN	.29	70.0'	804-362	2-25-89	SEE MAP				
035	W.+K. CULLUM	.32	80.0'	611-1206		K.E. CULLUM	.32	80.0'	716-1163	6/12/84										
036	R. PATTON	.35	54.5'	442-603		K.L.+C.S. TRABERT	.35	54.5'	729-1309	2-20-85	The Sec. of Housing+Urban Dev.	0.35	54.5'	772-896	11-17-86	L. POLLOCK	SEE MAP			
037	E. DEEL ETAL	.31	75.0'	571-378		P. BOLEK 3/4 int.	.31	75.0'	722-315	11/10/84	K.C.+M. BOLEK (3/4 INT.)	.31	75.0'	730-726	3-5-85					
038	R.+T. PILLFER	.25	60.0'	609-1104		M.T. JENSEN, JR.			710-205		S.L. AMATO	.25	60.0'	931-578	2-23-93					
039	D.+L. SCOTT	.25	60.0'	629-442		E.M. GEBURA	.25	60.0'	681-1007		N.E.+T.M. JENSEN, JR.	0.25	60.0'	761-921						
040	C.+C. JOHNSON	.25	60.0'	537-931		C.+C. JOHNSON	.25	60.0'	733-19	1985										
041	R.+R. KEENER	.25	60.0'	537-754		R.E.+R.E. KEENER	.25	60.0'	733-827	1985										
042	R.+M. SILVESTRO	.25	60.0'	537-933		J.M. LUCARELLI	SEE MAP													
043	FRED W. GOLLMER	.25	60.0'	585-640		F.W.+D.E. GOLLMER	.25	60.0'	943-403	6-16-92	D.E. GOLLMER	.25	60.0'	962-476	11-22-93					
044	T.O. DELYECCHIO	.27	65.0'	665-804	6-20-80	R.W.+E.M. ANSPACH	0.27	65.0'	761-173											
045	R.T. RUBY	.27	65.0'	557-601																
046	C.+C. GRIFFIN	.29	70.0'	63-755																
047	P.+M. CHONG	.28	70.0'	546-888		P.K.+M.S. CHONG	.28	70.0'	734-125	1985										
048	L. CAPRA	.28	70.0'	60-1164	11-2-78	R.L.+M. CAPRA	.28	70.0'	734-520	4-2-85										
049	F.+G. SHORE	.28	70.0'	484-613		R.A.+J.M. MARLEC	0.28	70.0'	762-198											
050	H.+C. CLIPSTON	.27	70.0'	633-1274		P.L. BURNS	.27	70.0'	743-1155	8-29-85										

TRW-REDI  
1-800-345-7334

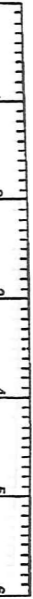


SCALE IN 1/10 OF AN INCH

Table with columns: PARCEL NO., TRANSFER TO, AC., FT. FRT., VOL. PAGE, DATE, TRANSFER TO, AC., FT. FRT., VOL. PAGE, DATE, TRANSFER TO, AC., FT. FRT., VOL. PAGE, DATE, TRANSFER TO, AC., FT. FRT., VOL. PAGE, DATE. Rows include parcel numbers 1414-051 through 132 with various transfer details.

1-800-345-7334

TWR/REDI




168

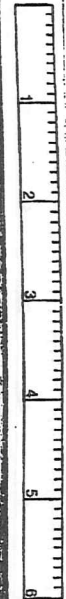
SCALE IN 1/160 OF AN INCH

SEE MAP

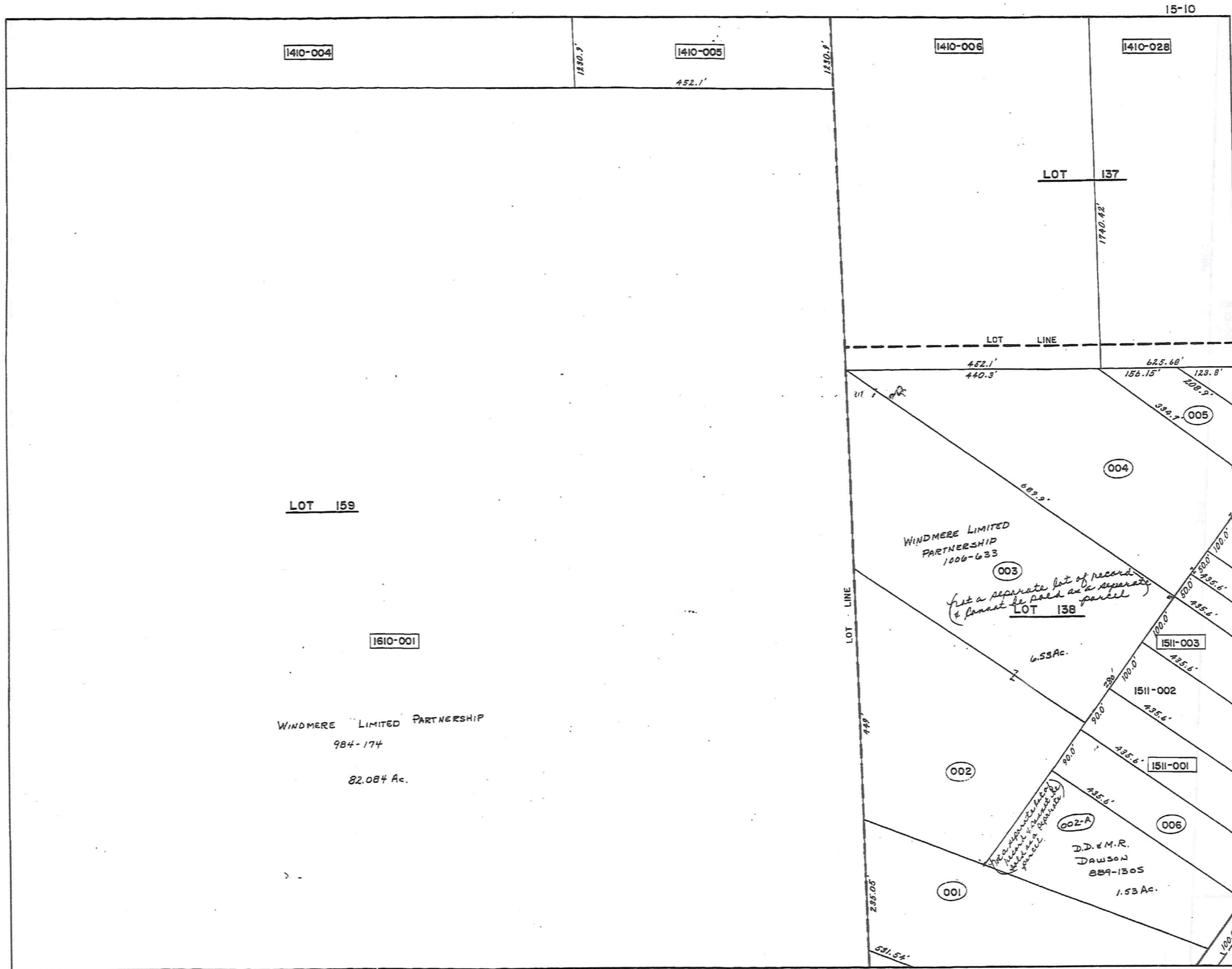
See Map



TRW-REID  
1-800-345-7334



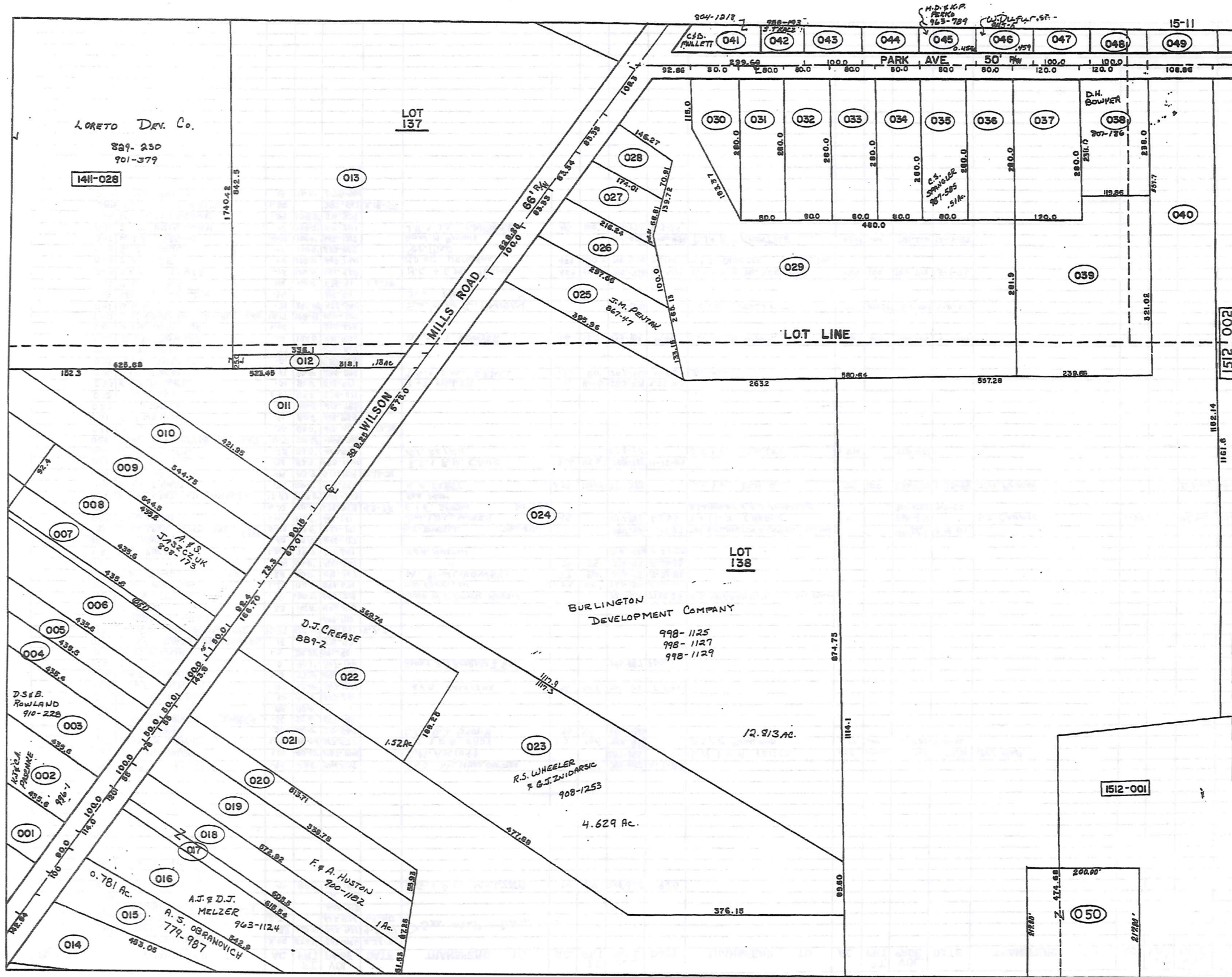
SCALE IN 1/10 OF AN INCH



TRW-REDI  
1-800-345-7334

SCALE IN 1/40 OF AN INCH

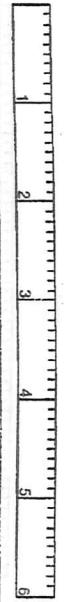
170

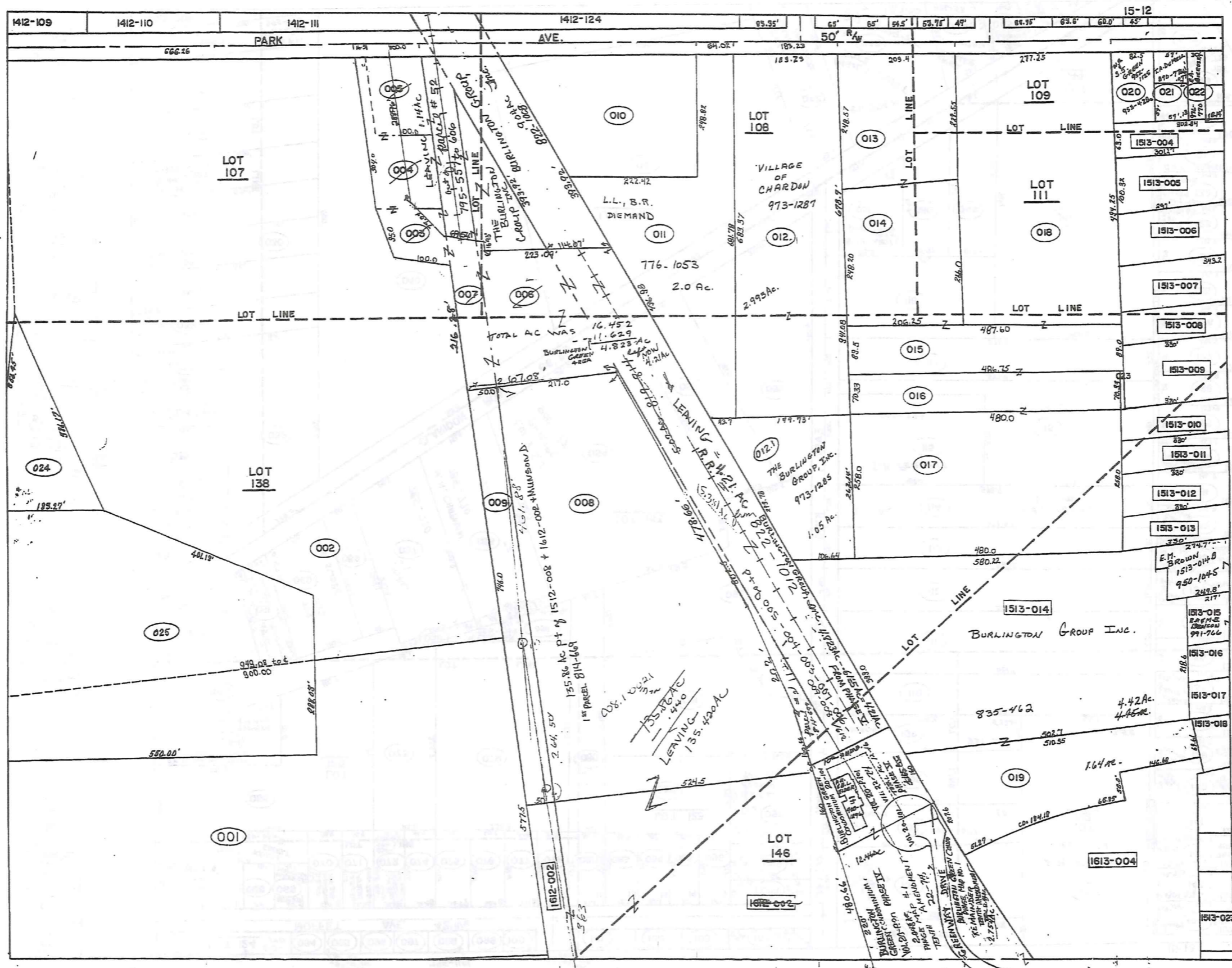


TRW-REDI  
 1-800-345-7334  
 SCALE IN 1/10 OF AN INCH


PARCEL NO.	TRANSFER TO	AC.	FT. FRT.	VOL. PAGE	DATE	TRANSFER TO	AC.	FT. FRT.	VOL. PAGE	DATE	TRANSFER TO	AC.	FT. FRT.	VOL. PAGE	DATE	TRANSFER TO	AC.	FT. FRT.	VOL. PAGE	DATE	
150-001	J. B. PAWLIKOWSKI	3.00	222'	562-496	4-26-74																
002	R. HANSEN	4.33	100-0'	667-876	9-9-80	SEE MAP DAWSON															
003	R. HANSEN	3.78		667-876	9-9-80																
004	CHARDON BAPTIST CHURCH	2.98		603-918																	
005	"	.87		"	"																
006	R. A. MELZER	.90	80-0'	477-180		R.G. & A.C. MELZER	.90	80	734-328	1985											
	007																				
	008																				
	009																				
	010																				
	011																				
	012																				
	013																				
	014																				
	015																				
	016																				
	017																				
	018																				
	019																				
	020																				
	021																				
	022																				
	023																				
	024																				
	025																				
	026																				
	027																				
	028																				
	029																				
	030																				
	031																				
	032																				
	033																				
	034																				
	035																				
	036																				
	037																				
	038																				
	039																				
	040																				
	041																				
	042																				
	043																				
	044																				
	045																				
	046																				
	047																				
	048																				
	049																				
	050																				
	051																				

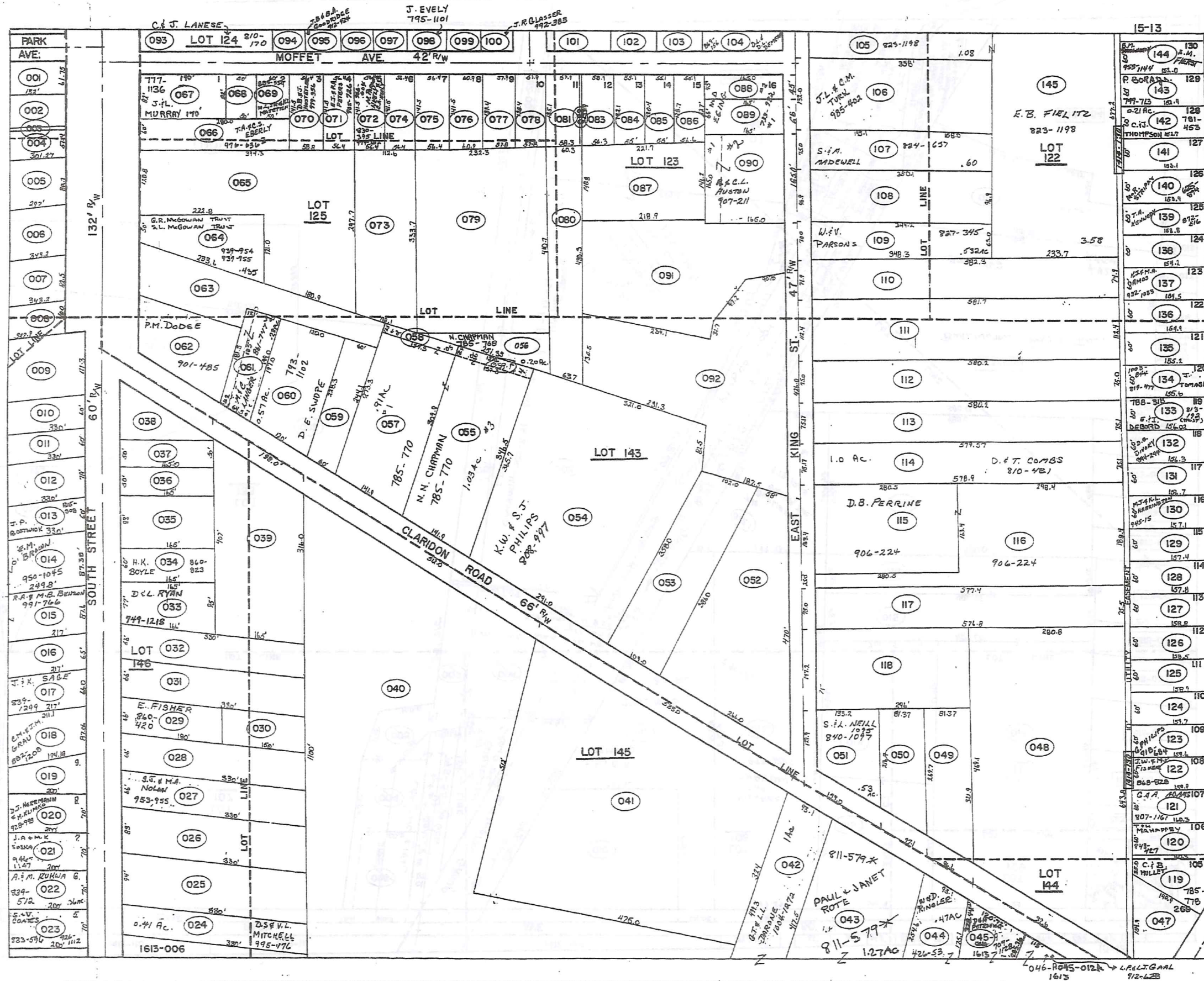
TRW-REDI  
1-800-345-7334





TRM-REDI  
 1-800-345-7334





TRW-REDI  
1-800-345-7334

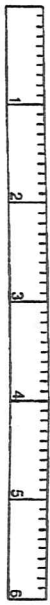


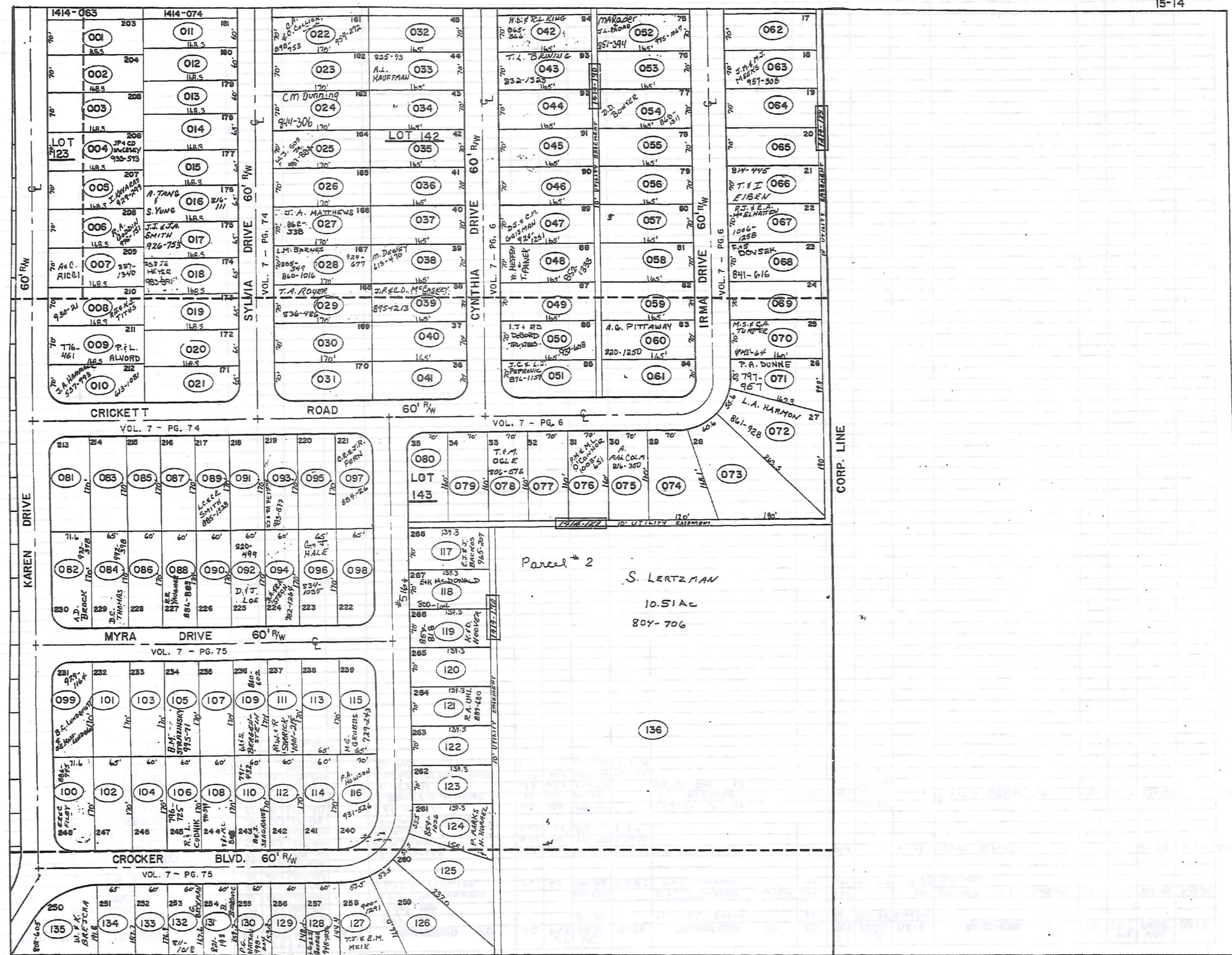
PARCEL NO.	TRANSFERRED TO	AC.	FT. FRT.	VOL. PAGE	DATE	TRANSFERRED TO	AC.	FT. FRT.	VOL. PAGE	DATE	TRANSFERRED TO	AC.	FT. FRT.	VOL. PAGE	DATE	TRANSFERRED TO	AC.	FT. FRT.	VOL. PAGE	DATE
1512-001	J.W. SANBORN ET AL.	14.05	572.5'	550-1071		LOT SPLIT - 025- 1.80 Ac.	12.25													
002	"	20.15	746.0'	550-1071		LOT SPLIT - 025- 3.20 Ac.	16.95													
003	J.M. RUSSELL	.25		550-1287		BASS LAKE COMMUNITY, Inc.	0.25		695-397	3-30-83	Bass Lake Community	0.024		706-981		G.E. DURELL			799-484	9-18-87
004	"	.40	16.5'	550-1287		"	0.40	16.5'	"	"	"	"	"	"	"	"	"	"	"	"
005	"	.40	108.0'	550-1287		"	0.40	100'	"	"	"	"	"	"	"	"	"	"	"	"
006	"	1.25		550-1287		"	1.25	"	"	"	"	"	"	"	"	"	"	"	"	"
007	"	.68		550-1287		"	0.68	"	"	"	"	"	"	"	"	"	"	"	"	"
008	BASS LAKE COMM. INC.	6.91		271-416		G.E. DURELL			795-484	9-17-87	THE BURLINGTON GROUP, INC.			795-5781	9-18-87					
009	"	.86		221-416		G.E. DURELL			795-484	9-17-87	THE BURLINGTON GROUP, INC.			"	"	SEE MAP				
010	C.E.J.	1.68		174-279																
011	L+B. DIEMAND	2.0	64.02'	411-540		LARRY L. & BERT R. DIEMAND	2.0	64.02'	712-1183	4-2-84	N.L. DIEMAND	2.0	64.02'	712-1150	4-20-84	L.L., B.R. DIEMAND				See Map
012	GEARUGA REALTY	4.04	183.2'	291-502		SPLIT - SEE MAP														
013	CEMETERY CHARDON VILLAGE	1.14	209.4'	114-160																
014	"	1.22		114-159																
015	"	1.00		112-159																
016	"	1.00		112-248																
017	"	2.84		245-3																
018	"	2.17	272.2'	21-420																
				65-262																
				73-35																
019	J.M. BRINDO	1.64		494-71		J.W. & M.K. BRINDO JR.	1.64		734-714	1985										
020	J.H. STEAR	.32	82.5'	556-1030	9-18-73	S.L. DIAL	.32	82.5'	722-170	10/10/84	S.J. GREEN	.32	82.5'	952-125	9-3-93	W.R.S.J. GREEN	.32		953-426	9-10-93
021	W. RASHLEIGH	.13	59.0'	597-948		T.A. DeMELL	.13	59.0'	870-776	1-6-92										
022	W. WITTINGHAM	0.04	80.0'	200-431		W.B. Whittingham			704-27		E.A. GIEROSKY			976-770	5-31-94	SEE MAP				
023	CEMETERY CHARDON VILL.			212-248																
024	J.W. SANBORN	.75		259-240																
025	P.D. J.W. SANBORN	5.0		559-826																
026	THE BURLINGTON GROUP, Inc.																			
1513-001	D.B. KOSIE	0.16	.20	61.70'	484-90	D.B. KOSIE (New Survey)	.249	86.75'	977-119	4-5-94										
002	L.R. LANG	.18		670-912																
003	J.M. SHAPIRO	.02	6.14	641-160																
004	T.+D. SABULA	.42	57.4'	415-1122		F.+W. LYNN	0.417	57.42'	696-95	3-31-83										
005	R.+E. RARICK	.75	86.70'	637-253																
006	J.+S. NEILL	.75		611-1123																
007	R.+E. RARICK	.60	82.5'	580-819																
008	W.G. WILDER	.45		454-752																
009	K.R. TEMPLE	.80	111.9'	403-463		G.L. & G.A. SHANDWER	0.82	111.3'	759-529											
010	K.+P. BOLEK	.51	.45	60.0'	478-825															
011	J.+C. MACMILLAN	.45	60.0'	614-1246	3-31-78	J.D. & C.L. MacMILLAN	.45	60'	730-676	3-4-85										
012	D.+D. URBAN	.60	28.0'	434-361		R.H. & P.J. NOYES	0.60	28'	757-1291											
013	J. BOSTWICK	.46	60.0'	418-162		J.P. BOSTWICK	.45	60'	751-92	12-21-85	J.P. BOSTWICK	.45	60'	815-302	8-10-88					
014A	J.+M. BRINDO	4.95		494-71		J.W. & M.K. BRINDO	4.95		734-774	4-2-85										
015	R.+A. RICHARDSON	.49	87.6'	604-82		G. & K.L. WITOSKY	.49	87.6'	740-582	7-12-85	SEE MAP									
016	S.M. MUDZYN	.37	65.0'	452-827																
017	J.+M. BRINDO, JR.	.77		463-183																
018	G. PANEK	.43	87.06'	584-458		C.M. & J.M. GRAZ			882-1206	9-20-91										
019	L.G. THOMAS	.30		376-624		M.A. & M.E. KIMPTON	0.30		770-465	10-16-86	R. SYKORA	0.30		771-1113	10-24-86					
020	R.+P. BUTLER	.36	70.0'	552-964		R.P. & E. LABELLE	.36	70.0'	692-747	12-6-82	D.J. HERRMAN & M. KLIMKO	.36	70'	928-993	1-14-93					
021	C.+E. NELSON	.36	70.0'	546-737		D.M. BAXTER	.36	70.0'	604-149	5-4-82	R.F.J. SPANGAUGER	.36	70'	807-334	4-20-87	J.A. & M.E. SOKKA	.36	70'	946-147	7-13-93
022	G.+J. ERNST	.36	70.0'	647-573	7-18-79	G.D. ERNST	0.36	70'	759-214		J.J. & K.J. SAGE	0.36	70'	768-692	4-23-86					
023	J.+J. MILLER	.36	70.00'	625-1153		W.A.E. STONEMAN			701-880		S.I. SZANTO	0.36	70'	757-897	4-30-86	S. SZANTO, Jr.				See Plot
024	D.+T. POWERS	.41		520-821		R.C. McMickle					SEE MAP									
025	F.R. BARONE	.71	94.0'	512-134																
026	W.+L. WILDER	.62	83.0'	246-61																
027	J.C. DAVIDSON	.50	66.0'	221-523		L.P. HANSON	.50	66.0'	807-170	4-12-88	J.J. & M.A. NOLAN	.50	66.0'	955-955	9-14-88					
028	G.A. & C.A. WELLMAN	.50	66.0'	675-1389																
029	M. FISHER	.27	66.0'	341-182		W.J. & M.H. Fisher (191-1218)	.27	66.0'	689-1361	9-28-82										
030	"	.23		201-628																
031	R.+R. VOELKEL	.50	66.0'	667-565		S.A. MASTIN	.50	66.0'	774-1049	12-18-86										
032	J.+L. REID	.50	66.0'	597-1077		J.C. & L.A. REID	.50	66.0'	733-244	4-1-85										
033	A.C. BERTKE	.32	77.0'	445-752		RANDY F. BERTKE			729-56	4-16-85	DAVID M. & LISA A. RYAN			749-1218	12-16-85					
034	L.D. PEDERSEN	0.33	60.0'	505-212		T.D. & M.K. MOUYOS & N. MAYDROS	60'		764-195		T.D. & M.K. MOUYOS & N. MAYDROS	60'		772-659	11-14-86	T.D. & M.K. MOUYOS			801	718
035	E.C. BETZER	.23	99.0'	427-1007		H.M. Betzer (Trustee)			704-11	12-9-85										
036	L.+B. BSH	.19	50.0'	542-761																
037	E.F. WETTSTEIN	.19	50.0'	571-692	11-01-74															
038	E.C. BETZER	.25		502-455																
039	H.M. BETZER	1.26	148.0'	277-609		H.A. Betzer (Trustee)			708-11	12-9-85										
040	I.D. BLACK	12.61	512.0'	201-289																
041	R. HAUTER	4.20	533.0'	229-247		E.C. Betzer	4.20	533.0'	690-367	10-7-82	H.M. Betzer	4.20	533.0'	693-137	1-19-85	H.M. Betzer (Trustee)	4.20	533.0'	695-579	1-19-85
042	CHARDON CONG. OF JEWDAH WIT.	1.00	83.19'	311-319		B.T. & L.L. DARONE	1.00		1004-1072	1-6-95										
043	A. BRACK	1.27		263-88		SEE MAP														
044	N.+D. RINGLER	.47	98.19'	426-53																
045-046	PETERSEN & IBOLD CO. SPLIT	2.0	76.5'	676-794	7-27-81	R.S. WOODIE	2.0	120.70'	696-460	4-6-83	D.H. PETROVICH			709-128						
046-047	"	.77	66.0'	676-794	7-27-81	SPLIT FROM 045 & 046 & 012 (1613)					R.S. WOODIE + 2	0.568	115'	696-460	4-6-83					
047	D.+M. CHAPMAN	.29		578-920		M.J. GULVICK + D.M. SHANER	.29		717-652	6/25/84										

PARCEL NO.	TRANSFERRED TO	AC.	FT. FRT.	VOL. PAGE	DATE	TRANSFERRED TO	AC.	FT. FRT.	VOL. PAGE	DATE	TRANSFERRED TO	AC.	FT. FRT.	VOL. PAGE	DATE	TRANSFERRED TO	AC.	FT. FRT.	VOL. PAGE	DATE
1513-048	K.R. ALBRIGHT	3.55	326.1	478-431		J.P. & GARY PARK	3.55	326.1	716-606	6/1/84										
049	J. PRINGLE	.55	96.4	538-227		D.W. & P.V. BERG	.55	96.4	744-452	9-10-85										
050	E.S. CAVEY	.45	97.1	474-791																
051	D. & B. RILEY	0.53	189.0	573-667		R.A. LEWANSKI			707-969											
052	F. & B. KIEBLER	1.50	266.0	561-785																
053	"	.90	109.6																	
054	B.J. NESTER	2.85	291.0	492-342		K.E.S. PHILIPS	2.85	291.0	908-997	6-11-82										
055	N.B. CHAPMAN	1.03	141.9	256-74		N.N. CHAPMAN	1.03	141.9	765-770											
056	"	0.20	0.20			N.N. CHAPMAN	0.20	0.20	785-768											
057	"	0.91	141.9			N.N. CHAPMAN	0.91	141.9	785-770											
058	"	0.06	0.06			N.N. CHAPMAN	0.06	0.06	AC = 0.5 P. 1											
059	N.J. RHODES	.31	60.0	553-1318	8-6-73	D.L. & N.J. RHODES			919-86	10-19-92										
060	T.D. SWOPE	.57	120.0	611-1086		D. SWOPE														
061	E.C. BEITZER	.28	64.5	444-207		H.M. BEITZER (Trust) 2 PARCELS	.28	64.5												
062	J.C. SHUSTER	.55	67.9	75		See Map														
063	P.K. PARK	1.50	427.1	177		J.C. & J.D. COMER	1.50	427.1	769-317	9-9-86										
064	K. & H. NELSON	.44	50.0	531-1165		G.R. & M. GILMAN	.44	50.0	809-919	11-3-88										
065	M.A. GEORGEY	1.69	120.8	524-207		G. & M. GEORGEY TRUST	1.69	120.8	931-787	5-9-93										
066	J. & E. CARR	.39	60.0	645-670	6-12-80	G.A.E.K. SPER	.39	60.0	736-108	1985										
067	H.C. CLIPSTON	.32	82.0	657-61		H. CLIPSTON														
068	G. TRINETTI	.10	50'	604-152		SEE MAP														
069	M. & W. SMITH	.31	60.0	617-829	683-1206	W.C. & K.L. MASTICH	.31	60.0	885-559	10-24-91										
070	D.J. HOSTETLER	0.19	56.4	583-782		SEE MAP														
071	W.D. HOSTETLER	0.19	56.4	587-1129	601-797	J.P. & C.L. NOKES	0.19	56.4	714-913	4-30-91										
072	J. & M. MAYNARD	.16	56.4	492-310		R.N. & S.J. KING	.16	56.4	719-1816	10/11/85										
073	"	.81	56.4	631-716		M.K. McCLELLAND			705-461											
074	L. & L. MORTENSON	.16	56.4	631-716		L. MORTENSON	0.16	56.4	757-129	5-9-86										
075	C. & M. McCLELLAND		56.4	484-937		C.D. & M.K. McCLELLAND			732-1210	4-7-85										
076	"		56.4	"		"			732-1210	4-7-85										
077	A. HOWER	0.18	57.9	633-522	MM. 28, 79	"			732-1210	4-7-85										
078	"	0.18	57.9	"	"	"														
079	C. & M. McCLELLAND	2.01	484-937			C.D. & M.K. McCLELLAND	2.01	484-937	732-1210	4-7-85										
080	H.E. & G.G. SALTZ	0.58	59.9	680-947	475	"														
081	"	0.91	59.9	"	"	"														
082	"		2.0	"	"	"														
083	D.S. BETTS		55.9	491-971		T. J. NOLFI			55.9	775-329										
084	"		55.1	"	"	"			55.1	775-329										
085	"	0.68	55.1	"	"	"			55.1	775-329										
086	"		55.1	"	"	"			55.1	775-329										
087	"	.73	55.1	"	"	"			55.1	775-329										
088	N. & D. EGING	.42	45.0	245-245		N. & D. EGING	.42	45.0	732-982	1985										
089	"		66.0	"	"	"			732-982	1985										
090	R. & L. EGING	.62	165.0	574-448		N. EGING & L. PARSONS	.62	165.0	896-102	3-18-92										
091	S. RUSNAK	1.50	221-551			S. J. RUSNAK	1.50	221-551	969-788	1-17-91										
092	C. & M. BRINKMAN	2.10	424.0	550-364		F.P. & C.L. AMICARELLI	2.10	424.0	770-878											
093	M.S. WITHEROW	0.35	30	542-668		C.R. & S.A. LAUSE	0.35	30	810-170	6-27-88										
094	R. & L. STIVERSON	.14	60.0	532-733		R.M. & L.D. STIVERSON	.14	60.0	724-438	4-2-85										
095	J.D. FORD	0.27	.14	589-895		S.J. & M.A. NOLAN	0.27	.14	691-724											
096	J.K. PATTERSON	.14	60.0	568-116		D.A. & T.L. BRENTAR	.14	60.0	732-340	1985										
097	I. CAMPBELL	.14	60.0	663-467		R.J. & A. KACHUCK	.14	60.0	717-235	6/20/86										
098	J. & F. SMITH	0.28	72.0	625-1074		J. R. SMITH	0.28	72.0	711-043											
099	J.A. & S.M. SCHLENTRAGER	.22	66.2	574-860		H.P. & E. NORSIC	.22	66.2	952-642	8-31-93										
100	H. SKINNER	.22	57.9	233-583		H.N. & H. SKINNER	.22	57.9	716-536	6/5/84										
101	E. HUTCHINSON	.40	115.8	679-656	10-23-81	"														
102	D. B. MILGATE	.20	82.6	591-924		"														
103	L. & H. RODGERS	.21	82.6	481-352		L. & H. RODGERS	.21	82.6	794-1399	4-2-85										
104	J.L. HOWELL et al.	.18	46.0	571-1164		D.L. & D.L. DEMETER	.18	46.0	869-156	3-28-91										
105	G. BISHOP	1.08	132.0	647-919	8-2-79	"														
106	M. & D. ELDRIDGE	1.07	132.0	203-322		W. JACKSON, JR.	1.07	132.0	578-795											
107	R. & E. ISHEE	.60	75.0	538-631		R. ISHEE	.60	75.0	691-1131	11-24-82										
108	B. & C. RABY	.72	96.95	413-864		"														
109	A. CHANEY & D. CHANEY	.53	70.0	663-522		B. & K. D. PHILIPS	.53	70.0	721-96	12-10-84										
110	V. McCUMBER	0.90	74.9	587-623		V. & D. McIntosh	0.90	74.9	706-812											
111	D.E. CONE & P.R. GIBSON	1.50	112.4	643-484		D.E. & P.R. CONE	1.50	112.4	690-190	10-4-82										
112	D. I. GRIMM	1.0	75.0	496-430		D.W. & J.L. GRIMM	1.0	75.0	733-693	4-1-85										
113	L.E. GRAYNE	1.0	76.8	587-1081		"														
114	T. BOLAN, JR. & S. STRANIERO	1.0	75.18	661-307		S.P. & S. BOLAN	1.0	75.18	734-813	4-2-85										
115	D.V. PECK	1.05	163.4	515-794		D.B. PERRINE	1.05	163.4	906-224	6-10-92										
116	"	1.45	25.0	"		"														
117	R.E. & B.L. KIEBLER	1.00	75.0	678-1390		"														
118	P. KIEBLER	1.00	147.0	565-444	6-18-74	"														
119	P. JOINER, JR.	.26	67.4	405	5-21-81	C. I. B. MULLEN	.26	67.4	405	5-21-81										
120	M. & C. ROY	.22	60.0	601-432		"														
121	R. & M. SCHMUCKER	.22	60.0	621-1215		G. & A. ADAMS	.22	60.0	807-141	4-29-88										
122	J. & M. HOPKINS	.22	60.0	550-419		J. & M. HOPKINS	.22	60.0	707-736											
123	E. & E. ARDONI	.22	60.0	653-775	9-25-79	"														

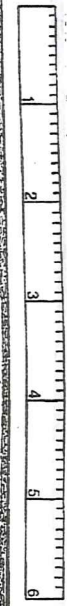
PARCEL NO.	TRANSFER TO	AC.	FT. FRT.	VOL. PAGE	DATE	TRANSFER TO	AC.	FT. FRT.	VOL. PAGE	DATE	TRANSFER TO	AC.	FT. FRT.	VOL. PAGE	DATE	TRANSFER TO	AC.	FT. FRT.	VOL. PAGE	DATE
1513-131	R. S. C. HAUZIE	.22	60.0	551-1330		7717 RILEY			617-384		M.L. & D.L. KELLY	.22	60'	749-24	11/25/65					
132	M. CAMPAGNA	.22	60.0	550-370		SEE MAP														
133	K. DOWLING	.21	60.0	537-1101		N. J. BURLINGHAUS			657-663		F. I. J. DeBORD	.21	60'			CO-TRUSTEE E. F. OUBORD	.21	60'	813-MA	7-28-88
134	N. S. C. PHILLIPS	.22	60.0	551-1229		N. J. C. A. PHILLIPS	.22	60'	736-167	4-2-85	J. R. TOMASEK	.22	60'	719-477	10-4-88	SEE MAP				
135	W. S. M. BAILEY	.22	60.0	537-1102																
136	D. S. G. MANGOLD	.22	60.0	537-1100																
137	R. S. V. SCHNEIDER	.22	60.0	538-185		D. V. SHAEFER	.22	60.0	59-985	7-11-77	M. R. STRIPAY	.22	60.0		8-1-78	J. W. WELLS			667-447	10-1-88
138	W. S. D. BOYD	.22	60.0	538-226		K. I. M. A. RMD	0.22	60'	775-737	12-24-86										
139	J. S. V. WOLF	.22	60.0	538-685		T. A. KENNEDY	0.22	60'	872-516	5-8-91										
140	J. S. H. BRUNSMAN	.21	60.0	537-816		STRAN			625-894											
141	D. S. L. TALLADINO	.22	60.0	537-1159		R. S. D. NALOOKA	.22	60.0	537-114		Carol A Ma			621-1070						
142	R. S. B. HARRY	.22	60.0	537-1162		E. B. SEY & D. HARRISON	.22	60.0	599-572		S. BRENTAR	.21	60'	720-341	10/11/84	S. F. H. BRENTAR	.21	60'	731-1218	1/15/85
143	R. S. K. EVANS	.22	60.0	538-184		K. EVANS	.22	60.0	599-717		PETER BURA JR			749-718						
144	J. S. B. DAUGHERTY	.22	60.0	537-1148		B. H. DAUGHERTY (KNOW) FIERST	.22	60.0	853-1144	9-16-93										
145	J. S. K. PATTERSON	3.59	4.12	376-41		G. OISHOP	3.59		1-17-97	3-2-79										
# 127	J. F. & L. R. PAPPALARDO			773-701																

TRW•REDI  
 1-800-345-7334  
 SCALE IN 1/10 OF AN INCH





TRW-REDI  
1-800-345-7334



PARCEL NO.	TRANSFERRED TO	AC.	FT. FR.	VOL. PAGE	DATE	TRANSFERRED TO	AC.	FT. FR.	VOL. PAGE	DATE	TRANSFERRED TO	AC.	FT. FR.	VOL. PAGE	DATE	TRANSFERRED TO	AC.	FT. FR.	VOL. PAGE	DATE	
1514-001	F. & C.A. PFIESTER	.27	70.0'	538-59		F. & C.A. PFIESTER	0.27	70'	767-222												
002	J. & P. WATSON	.27	70.0'	537-989																	
003	J. & R. WASILKO	.27	70.0'	537-957																	
004	S. & K. LINBERGER	.27	70.0'	613-489		J.P. & C.D. McCASKY	.27		933-373	3-23-93											
005	A. & I. KAVARAS	.27	70.0'	537-955		I. KAVARAS	.27	70'	829-299	1-22-93											
006	R. & M. SEE	.27	70.0'	537-990		SEE MAP															
007	S.J. & E.A. PRUTZ	.27	70.0'	676-973	7-30-81																
008	R. & J. TITUS	.27	70.0'	537-991		R. & J. TITUS	.27	70'	930-21	2-1-93											
009	P. & L. ALVORD	.27	70.0'	576-1271	6-23-75	P. & L. ALVORD															
010	J. & A. HAMMACK			537-993																	
011	T. & H. SEVER	.24	60.0'	629-1241	9-19-78	W. & M. PENNELL	.24	60'	745-148	9-18-85											
012	R.C. & D. SISLER	.25	60.0'	537-721		R.C. & D. SISLER	.25	60'	733-790	4-1-85											
013	P.M. & M.T. YUN	.25	60.0'	589-1096		P.M. & M.T. YUN	.25	60'	732-983	3-28-85											
014	R. MATHENA	.25	65.0'	663-1091		R.W. & L.S. WELDER			673-903	1-25-83											
015	J.L. POWELL	.25	65.0'	537-930		J.J. & L.L. POWELL	.25	65'	733-1053	4-1-85											
016	S.J. SEIFRIED	.25	65.0'	597-951		A. TANG & S. YUNG	.25	65'	846-111	8-24-83											
017	S. CRAMER	.25	65.0'	443-707		SEC. OF HOUSING & URBAN DEV.	.25	65.0'	808-395	5-4-88	B.L. KIMBREW	.25	65.0'	868-35	3-7-91	J.J. & J.A. SMITH	.25	65.0'	976-753	12-22-92	SEE MAP
018	W. & K. HAMARY	.25	65.0'	621-34		W. Hamary			712-287		S.A. KACPAZAK	.25	65.0'	855-626	8-17-88	SEE MAP					
019	G.J. & I.A. KREILACH	.25	65.0'	538-237		R. & D. LUCARELLI	.25	65.0'	754-1040	3-20-86											
020	W. & R. BREWER	.25	65.0'	537-782																	
021	JOHN HOPKINS	.25	65.0'	613-154																	
022	M.A. BUTCHART	.27	70.0'	599-689		J.A. COLLIER			818-753	9-31-92	R.A. & C. COLLIER	.27	70.0'	959-212	10-27-93						
023	R. & J. FAIRBANK	.27	70.0'	666-710		R.L. FAIRBANK	.27	70.0'	683-165	3-2-82	J.C. VARNER	.27	70.0'	719-700	10/11/84						
024	W.R. & C.M. DUNNING	.27	70.0'	637-960		C.M. DUNNING			747-906												
025	S. & B. RASHID	.27	70.0'	587-1133		R.C. HENDRICKSON			788-1175		T.M. & D.K. MANNION			770-732		S.A. & D.M. SOBIE	.70		883-367	9-25-91	SEE MAP
026	C. & B. YAKO	.27	70.0'	537-543																	
027	J.F. BOLANEY	.27	70.0'	643-1067		J.F. & M. BOLANEY	.27	70'	733-1051	4-1-85	B. HEIKKILA	.27	70'	843-304	12-5-89	J. GASPAR	.27	70'	843-306	12-15-89	
028	P.J. & D.L. PRZERACKI	.27	70.0'	637-1218		P.J. PRZERACKI					SEE MAP										
029	P. & A. J. WHITE	.27	70.0'	587-229		B.L. & K.A. BALLASH	.27	70'	738-218	1985											
030	J. & D. PERRY	.27	70.0'	581-376		J.F. & D.M. PERRY	.27	70'	732-422	3-19-85	D.M. PERRY	.27	70'	958-70	8-10-93						
031	J. & B. OLIVER	.20	70.0'	629-479	8-25-78																
032	W.J. & B. GIBSON	.26	70.0'	556-32																	
033	R.L. & D.P. KAUFFMAN	.27	70.0'	674-616	6-20-81																
034	J. & V. HAMMETT	.27	70.0'	390-394		J.W. & V.F. HAMMITT	.27	70'	733-37	4-1-85											
035	T.R. MUNI & F.O. BENNETT, JR.	.27	70.0'	677-955																	
036	W. & A. COOPER	.27	70.0'	373-597																	
037	M. & C. MERLENE	.27	70.0'	502-64		M.L. & C.E. MERLENE	.27	70'	768-794												
038	M. DEWEY	.27	70.0'	613-470																	
039	W.M. MUSIAL	.27	70.0'	524-808		A. NIKSA & J. SINE	.27	70.0'	578-877		D.L. & R.A. WILLIAMS	.27	70.0'	580-512		SEE MAP					
040	K. & D. BENA	.27	70.0'	562-331		K.J. BENA	.27	70.0'	682-922	2-17-82	D.M. & K.J. BENA	.27	70.0'	732-113	3-26-85	C.E. & P.G. MURRAY	.27	70.0'	762-940		
041	F. NEUMAN	.26	70.0'	625-197	7-10-78	M.D. URQUHART & C. TREADWAY	.26	70.0'	684-101	4-2-82	J.R. & L.D. ROSS	.26	70.0'	717-1267	7/16/84						
042	H.D. KING	.26	70.0'	443-513	11-25-84																
043	D. & T. BRINING	.27	70.0'	601-398																	
044	W. & H. SHAFFIER	.27	70.0'	609-549	11-02-80	W. & A. White			701-1												
045	R. HALFORD	.27	70.0'	663-568																	
046	P. & P. THARP	.27	70.0'	459-408		P. & P. THARP	.27	70'	732-129	1985											
047	C. & A. STEAD	.26	70.0'	390-386		C. & A. STEAD	.26	70.0'	754-1278	4-28-86	D.J. & C.M. GEISMAN	.26	70.0'	920-1251	10-30-92						
048	KATHLEEN GREGG	.27	70.0'	615-376		R.A. TAYLOR			665-1148		A. C.L. MILLER	.27	70.0'	714-491	4-23-84	SEE MAP					
049	E. & J. KEITH	.27	70.0'	591-20		R.M. Sidbeck Sr.			703-217												
050	T. & E. TREADWAY	.27	70.0'	601-77		T.L. Merk			708-824		R. & V. MORVILLE	.27	70'	820-123	11-9-88	J. & E.B. DEBORD TRUSTEE	.27	70'	937-608	4-21-93	
051	J.J. III & H.C. SLADNEY	.26	70.0'	643-554		D.W. & J.A. Nader	.26	70.0'	690-19	9-28-82	J.C. & L.J. PATROVIC			876-1157	7-5-91	SEE MAP					
052	D.H. & B. BUTTS	.26	70.0'	551-360	2-2-78	B.L. BUTTS	.26	70.0'	683-116	3-24-82	M.A. ROGER & K.A. WENDI			851-394		SEE MAP					
053	ROLLIN COOKE III (665-892)	.26	70.0'	665-890	6-27-80	Rollin Cooke	.26	70.0'	708-195	12/3/83											
054	J. & T. PEINE	.27	70.0'	661-1003		M. F. Gumpfer	.27	70.0'	780-1197	4/15/87	D.D. BOWYER			868-131	3-26-91						
055	L. & S. HALE, JR.	.27	70.0'	653-715																	
056	J.F. & C.G. VAND	.27	70.0'	551-837		M. & L.A. KEPPLER	.27	70'	769-458												
057	J. & M. BROWN	.27	70.0'	603-12																	
058	T. W. & N. J. DUNCAN	.27	70.0'	587-5																	
059	K.M. & C.C. OYARK	.27	70.0'	551-397																	
060	R.D. & B.E. BARNES	.27	70.0'	643-1123		B.E. BARNES	.27	70.0'	714-826	5-2-84	A. G. PITTAWAY	.27	70'	820-1850	11-9-88						
061	O.B. MILES	.26	70.0'	551-682																	
062	A. & L. ROUNTREE	.26	70.0'	551-459		A. & L. ROUNTREE	.26	70'	731-751	3-20-85	M.K. & D.M. RITTWAGE	.26	70'	760-673							
063	J.M. MEEKS	.26	70.0'	678-1152		J.M. MEEKS	.26	70.0'	724-438	11/21/84	J.M. & M.J. MEEKS	.26	70'	957-308	10-13-93						
064	G. & J. ELEFTERIOU	.25	70.0'	551-458		G.A. & J.A. ELEFTERIOU	.25	70'	730-155	2-22-85											
065	W. & L. YOKUM	.26	70.0'	607-356																	
066	C. & H. BOYD	.26	70.0'	609-227		L. & M. LASKEY	.26	70.0'	719-236	7-25-84	T. & I. EIBAU	.26	70'	844-445	8-1-88						
067	Y. & R. GIORGI	.25	70.0'	635-279		Y. & K. SAYERS	.25	70'	751-147	12-31-85	R. GAGGINI	.25	70'	774-48	12-5-86	M.P. GAGGINI	.25	70'	937-332	4-28-93	SEE MAP
068	T. TYJEWSKI	.26	70.0'	550-1483																	
069	R. ROSE & L. POLITO	.26	70.																		

PARCEL NO.	TRANSFERRED TO	AC.	FT.	VOL.	DATE	TRANSFERRED TO	AC.	FT.	VOL.	DATE	TRANSFERRED TO	AC.	FT.	VOL.	DATE	TRANSFERRED TO	AC.	FT.	VOL.	DATE		
1514-081	F. BAVIS	.28	71.6'	679-1283	5-13-81																	
082	W.F. RICKARD	.28	71.6'	601-843		W.S. & F.L. RICKARD	.28	71.6'	733-748	4-2-85	SEE MAP											
083	B.J. & S.A. BATCHELOR	.25	65.0'	647-32																		
084	J. & P. DOWDLE	.25	65.0'	542-1244		Patricia A. Dowdle			749-977	10 Dec '85	D.R. & C.A. VANCE	0.25	65'	773-508		SEE MAP						
085	S. & S. ZARACK	.23	60.0'	574-728																		
086	B. & L. MILLWARD	.25	60.0'	631-362																		
087	C. & C. EISAMAN	.23	60.0'	565-29																		
088	D. & D. GREATHOUSE	.23	60.0'	637-474		BARCLAYS AMERICAN MORTGAGE INC.	100.0		740-121	7-17-85	C.L. & R.R. YAUGHER	0.23	60'	766-915		R.R. YAUGHER	.23	60'	886-803	11-6-74		
089	P. & N. YACOVELLA	.23	60.0'	542-581		N.L. YACOVELLA	.23	60'	720-1213	10/11/84	L.C. & C.C. SMITH			60'	885-1328	10-31-91						
090	J. & E. McMURTRIE	.23	60.0'	621-712		T.W. & D.B. PARR	.23	60'	748-518	11-12-85												
091	J. & E. KULCH	.23	60.0'	542-579																		
092	M. MANNING	.23	60.0'	580-1		F. & M. RINK	.23	60'	813-478	7-16-87	D.F. & J. LOE	.23	60'	820-499	10-31-79							
093	W. & D. SHRIVER	.23	60.0'	565-410		R.F. & S.J. TENNYSON	.23	60'	732-1276	6-28-85												
094	J. & B. FRIEND	.23	60.0'	577-961		R.G. MANCUSO	.23	60'	623-141	5-24-78	S.T. HUGHES	.23	60'	926-781	12-23-92	SEE MAP						
095	T.L. & S.M. McCRAE	.25	65.0'	643-964		R.W. & L.J. WELDER	.25	65.0'	719-517	7-27-84	SEE MAP											
096	H. & P. GANT	.25	65.0'	623-189																		
097	K. PARR	.25	65.0'	629-211	8-18-78	M. & B. CLARIC			821-116		TRANS OHIO SAVINGS BANK			870-116	4-18-91	SEE OF HOUSING & URBAN DEV.			870-988	4-18-91	(SEE MAP)	
098	P.P. & C. LANZONE	.25	65.0'	546-1548																		
099	K. & B. MATTHEW	.28	71.6'	643-258		C. NOSKO			71.6'	907-1002	6-25-92	B.C. LUNDQUIST & J.E. MASS-LUNDQUIST	.28	71.6'	929-1164	1-29-93						
# 100	J. & G. SOMERVILLE	.28	71.6'	653-182		THE OHIO SAVINGS ASSOC.	.28	71.6'	682-1063	2-19-82	L.C. & L.M. NONNAMAKER	.28	71.6'	682-1061	2-19-82	P.S. & H.L. PERCASSI	.28	71.6'	733-439	5-31-85	*	
101	T. & C. KOVACH	.25	65.0'	675-708	4-30-81																	
102	J.M. & J.L. LEONARDI	.25	65.0'	546-999		J.M. & J.L. LEONARDI	.25	65'	753-508	4-1-85												
103	J. & J. KRIZ	.23	60.0'	617-178	2-17-78																	
104	S. & L. DACKIEWICK	.23	60.0'	608-133																		
105	D. & L. FERRICK	.23	60.0'	546-285		L. FERRICK	.23	60.0'	994-340	9-16-94	SEE MAP											
106	R. & S. HRTZ	.23	60.0'	643-375		B.L. & C.W. CAGE	.23	60'	739-591	3-1-85	R. & L. CUDNIK					SEE MAP						
107	JEFFERY KLEVE	.23	60.0'	647-1169		T.B. GUILLAUME	.23	60'	743-124	8-20-85												
108	R. & J. ROHRA	.23	60.0'	625-816		T.M. & L.S. McCAFFERY			672-476	5/3/83	SEE MAP											
109	G. & J. SANTORE	.23	60.0'	609-503		R.E. NELSON	.23	60'	625-701		R.E. & J.E. NELSON	.23	60'	745-138	10-3-85	V.M. PITT	.23	60'	811-1052	6-22-88		
110	F. VOLOSYN	.23	60.0'	625-275		JUDITH KOVACS			726-1233	10 Dec '84	G.R. & D.L. MIX	.23	60'	726-501	4-25-85	B. & S. SEAGRAVES					SEE MAP	
111	N.L. WHITTEN	.23	60.0'	643-841																		
112	D.K. & P. MONTGOMERY	.23	60.0'	546-996																		
113	R. & G. CLONAN	.25	65.0'	621-170		PROF. E.F. CHRISTINE A. HOPKINS			741-788	30 Jul '85												
114	R. & K. HADON	.25	65.0'	546-995																		
115	T. & J. TRIVAN	.25	65.0'	546-590		JACK & MELANIE E. GRAVES			729-243	21 Dec '85												
116	D.R. & L.M. METCALFE	.28	70.0'	585-353		B.E. IANIRO	.28	70'	736-201	4-22-85	P.A. HOWSON	.28	70'	931-544	2-22-93							
117	R. & P. LARDIE	.22	70.0'	546-1214		R.D. & P.B. LARDIE	.22	70'	733-117	3-27-86	E.J. & J. BACKUS	.22	70'	765-268	12-15-93							
118	J. & A. ROMANICK	.22	70.0'	649-134	10-15-80	W & K McDONALD			800-64													
119	K. & J. DOUGLAS	.22	70.0'	603-1045		K.A. & J.A. DOUGLASS	.22	70'	732-588	3-17-85												
120	C.T. & D.S. DORENUS	.22	70.0'	550-735		D.S. DORENUS			712-533		L.C. & R.M. SULLY	.22	70'	748-1238	11-22-85							
121	M.E. & J.M. SOTKA	.22	70.0'	550-825		R.A. UHL	.22	70'	889-680	12-15-91												
122	R. & B. SANDERS	.22	70.0'	629-677	8-31-78																	
123	J. EWING	.22	70.0'	665-1870	7-8-80																	
124	D. & V. SPADA	.26	53.5'	641-306		D.F. SPADA			697-707	5/15/83	R.V. & D.S. GIGLIOTTI & D. THOMAS	.26	53.5'	747-1180	11-6-85	SEE MAP						
125	G. & S. EVAN	.40	53.5'	593-1195																		
126	B. & S. WENZEL	.46	53.5'	663-37																		
127	R. WILLIAMS	.30	53.5'	590-756		D.R. & W.D. CESNIK	.30	53.5'		11-04-82	SEE MAP											
128	W.D. & N.L. FISHER	.20	60.0'	550-289		J. GILBERT & K.A. PATTI	.20	60.0'	721-442	10/12/84	K.A. GILBERT	.20	60'	745-908	9-27-85	M. & T. PARKER					SEE MAP	
129	S.L. TEWELL	.21	60.0'	550-266																		
130	W.E. & D.C. KOSPERSKI	.27	60.0'	550-494		P.G. WATSON	.27	60'	998-284	10-24-94	SEE MAP											
131	C.E. & M.M. STRAZINSKY	.23	60.0'	550-496		A. & P. JOINER	.23	60'	811-503	6-13-88	B. BOSKOVIC	.23	60'	821-198	11-14-88							
132	L.E. & E.L. BECKMAN	.24	60.0'	550-217		G. BECKMAN	.24	60'	811-1018	6-21-88												
133	E.G. HENDRICKSON	.25	60.0'	568-659	8-3-74																	
134	D.M. GASPER	.29	65.0'	582-20																		
135	W.A. & J.L. BAKER	.34		550-271		H.S. RUSHTON	0.34		713-1311	4-23-84	W. & K. BRECHA	.34		808-605	5-6-88							
136	R. & F. WISNIEWSKI	0.51		356-333		SAMUEL & DOROTHY KOHN	10.51		728-1876	23 Jan '85												
# 100	A.L. & L.J. HURLEY	0.28	71.6'	768-337		L.J. HURLEY	.28	71.6'	803-733	2-5-78	SEE MAP											

TRW-REDI  
 1-800-345-7334  
 SCALE IN 1/10 OF AN INCH



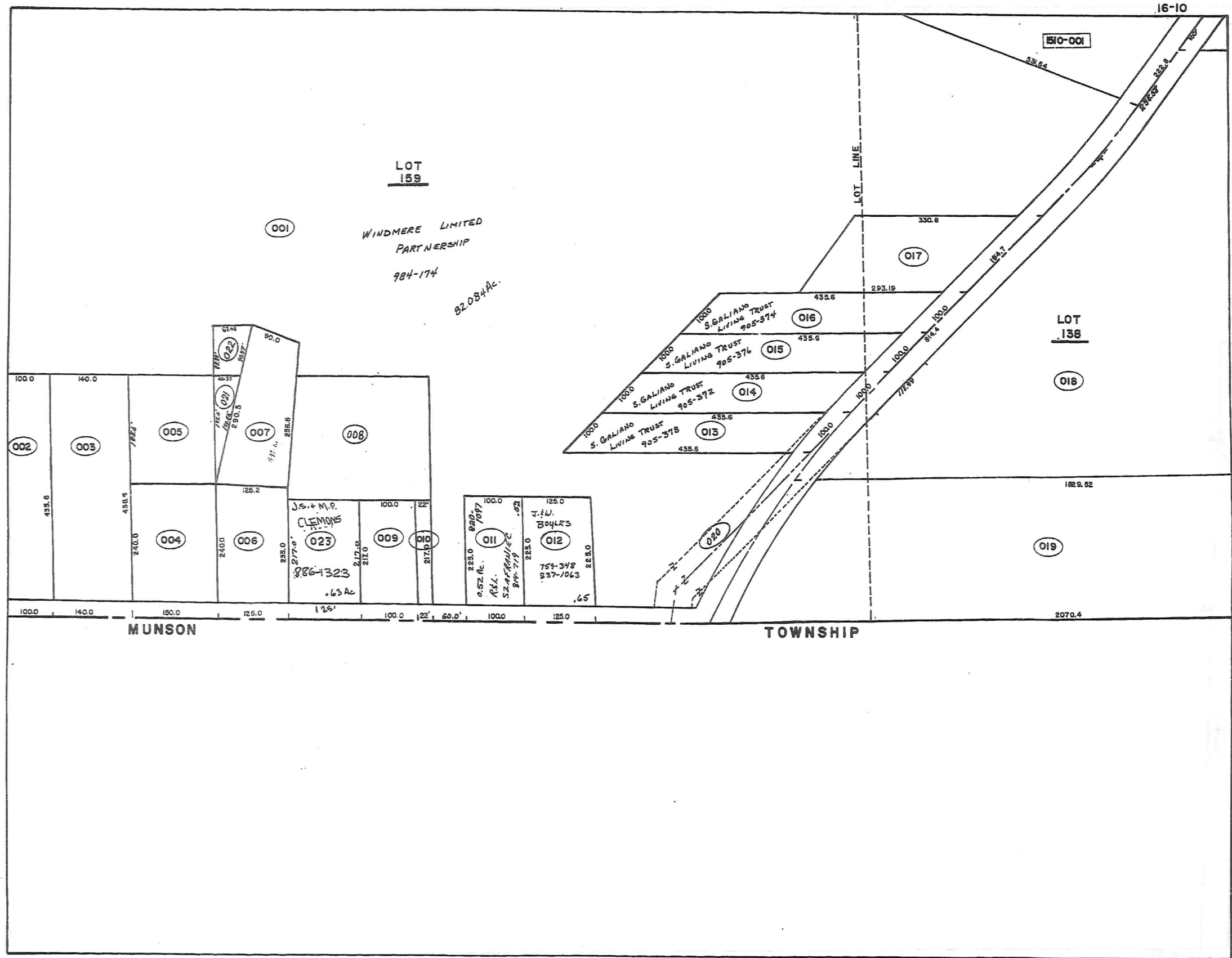
1610-001

CORP LINE

1610-002

TRW-REDI  
1-800-345-7334

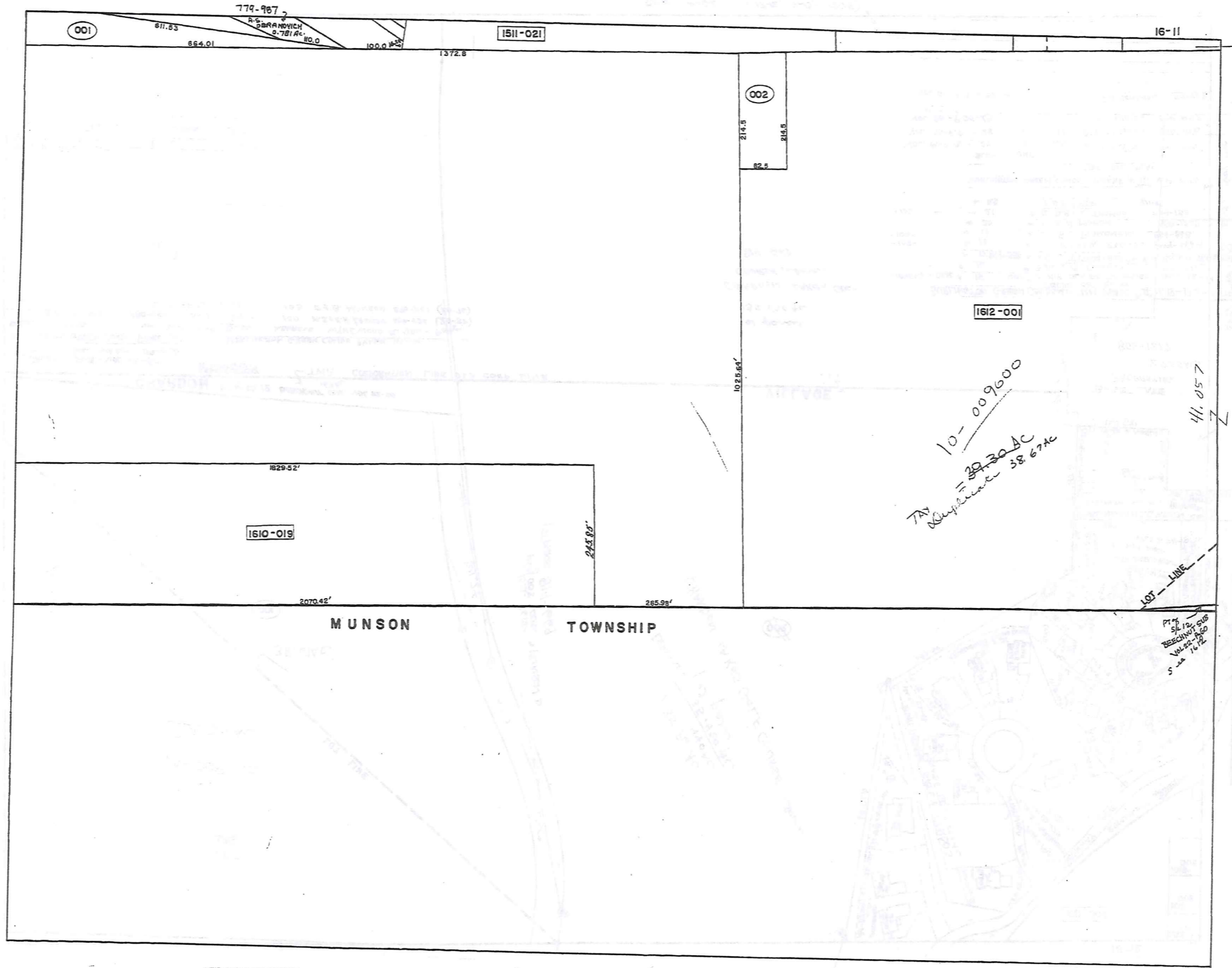
SCALE IN 1/10 OF AN INCH



**TRW-REDDI**  
**1-800-345-7334**

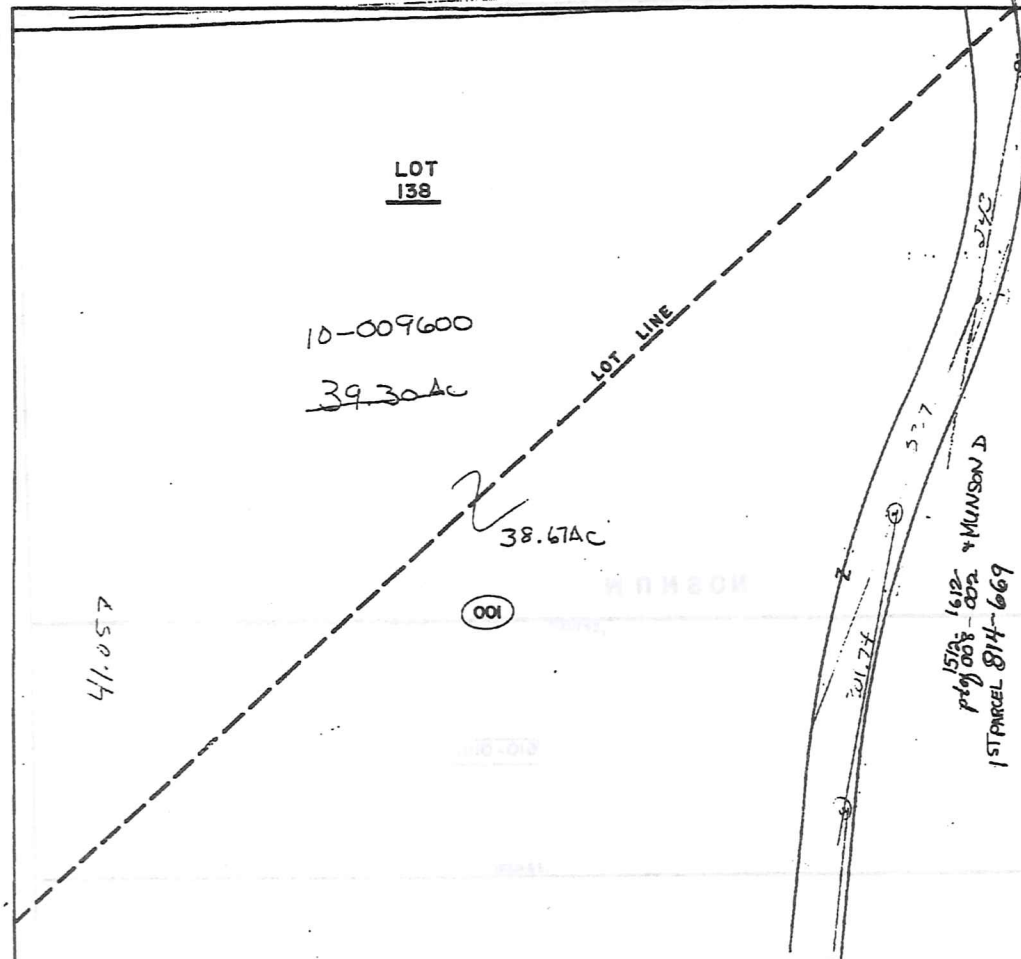
1  
 2  
 3  
 4  
 5  
 6

SCALE IN 1/10 OF AN INCH

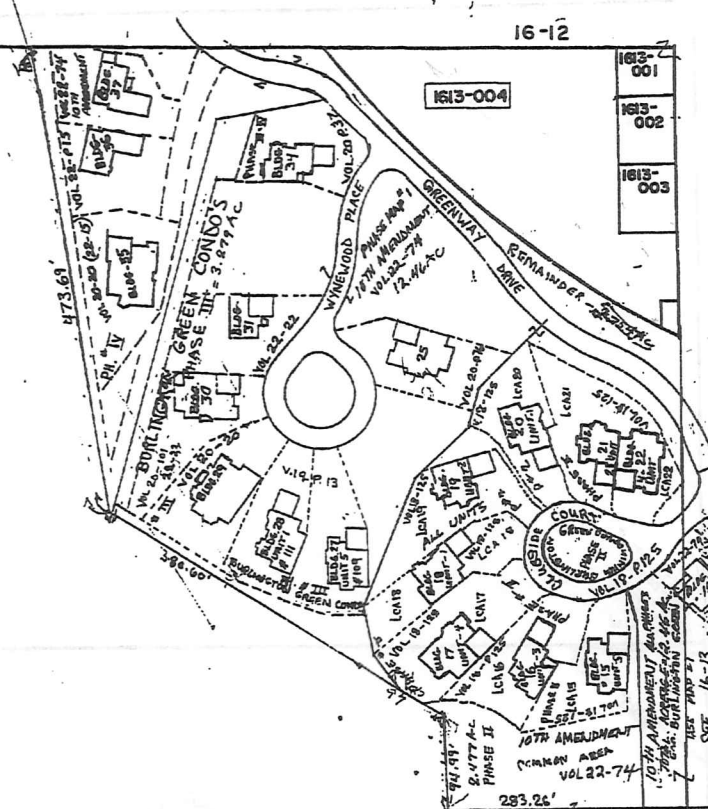


TRW-REDI  
1-800-345-7334

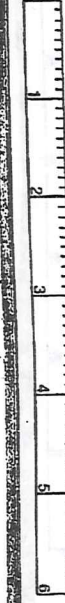
SCALE IN 1/10 OF AN INCH



LEAVING 135.96 AC  
 135.40 AC  
 135.420 AC  
 Parcel  
 CHARDON LAKES GOLF COURSE INC.



TRW-REDI  
 1-800-348-7334



184

CHARDON PT of S/L 12 BEACHNUT SUB. VOL 22-60 .63 AC  
 MUNSON TWP. CORPORATION LINE OLD CORP LINE

BEACHNUT SUB - VOL 22-60 S/L MUNSON 1744-D		BURLINGTON GREEN CONDO PHASE III - 5 <sup>th</sup>	
BLDG.	ADDRESS	BLDG.	ADDRESS
35	E.E. CSEPLD 880-859 (301)	34	100 N.S. & K.H. LANESE 889-438 (20-37)
25	Vol 20-P.76	25	105 J.E.B. HANSON 890-261 (20-76)

AMENDMENT VII VOL 20-101  
 BURLINGTON GREEN CONDOMINIUM PHASE II  
 41 = A.R. & B.L. ELDER - 909-1296 VOL 20-101 3/13

1st parcel  
 135.420 AC  
 CHARDON LAKES GOLF COURSE, INC.  
 814-669

BURLINGTON GREEN CONDOMINIUM PHASE II				V. 18-125 = 2.4774	
BLDG.	UNIT	ADD.	OWNER	BLDG.	UNIT
-108-	15	5 H.E. JR. & B.D. UNDERLIED	880-112	-	-
-106-	16	3 NORMAN M. COMPELLA	978-274	-	-
-	17	17854-338 4 C.S. TITBEMEIER	E.A. BAILLIE	-	-
-	18	1 M.J. & J.H. LENEVEL	847-4214	-	-
-	19	2 E.L. PETRONZIO	864-868	-	-
-	20	1 E.W. MORSE	918-1227	-	-
-102-	21	2 D.A. & K. THOMAS	904-153	-	-
-	22	4 D.B. DYER	911-36	-	-

BURLINGTON GREEN CONDO'S PHASE III V. 19-P. 13				WYNEWOOD PLACE	
BLDG.	UNIT	ADD.	OWNER	BLDG.	UNIT
VOL. 19-P. 13	27	5	109 LOVE FAMILY PART	860-812	-
VOL. 19-P. 13	28	1	111 G.S. McDONALD	858-858	-
VOL. 20 - P. 20-29	-	-	R.W. LANDIES	874-953	-
VOL. 20 - P. 101	30	-	108 J.B. & L.A. BERGMAN	911-954	-

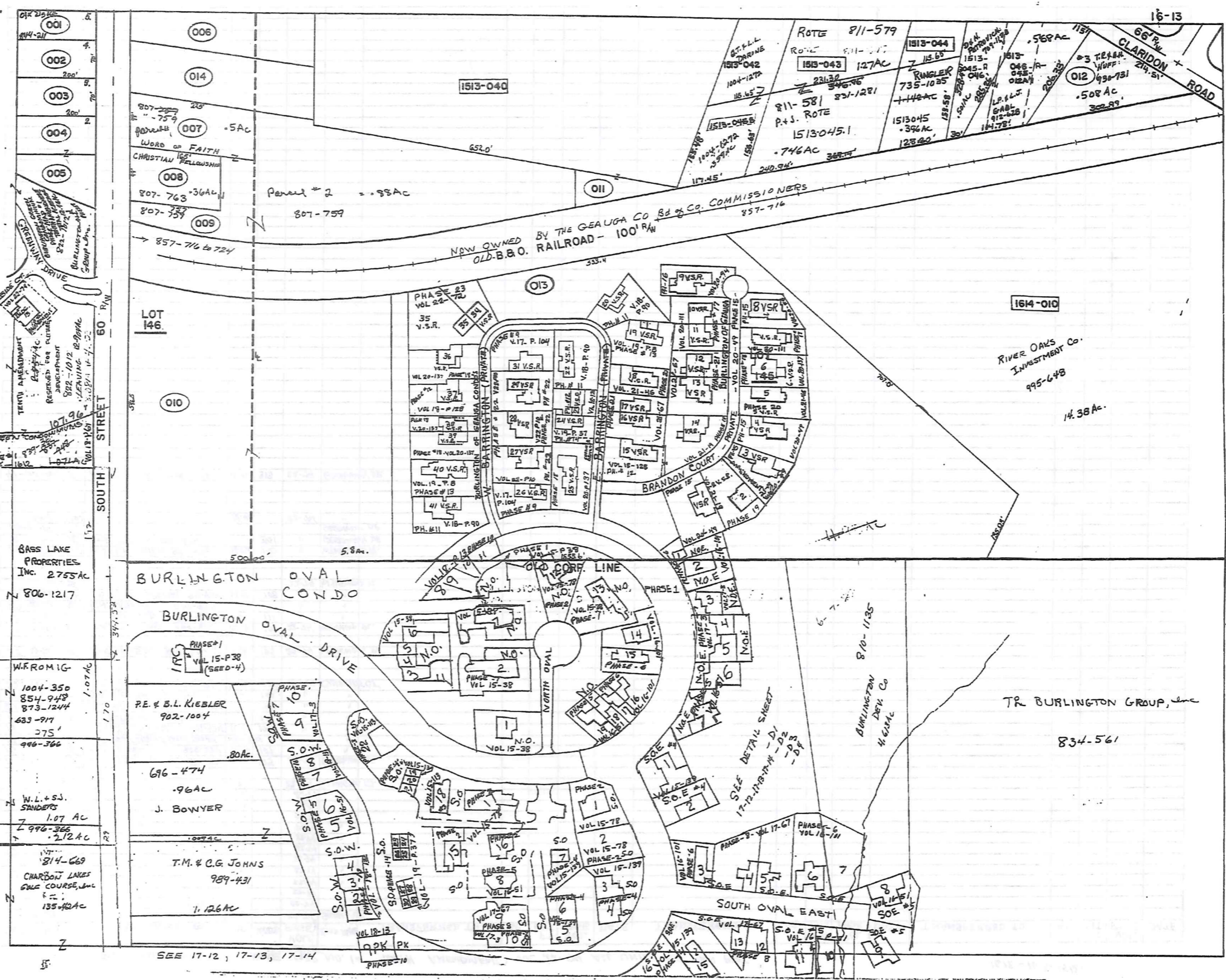
SEE PAGE (17-12, 17-13, 17-14)

PARCEL NO.	TRANSFER TO	AC.	FT. FRT.	VOL. PAGE	DATE	TRANSFER TO	AC.	FT. FRT.	VOL. PAGE	DATE	TRANSFER TO	AC.	FT. FRT.	VOL. PAGE	DATE	TRANSFER TO	AC.	FT. FRT.	VOL. PAGE	DATE
1610-001	R. & P. FOWLER Etal	80.6		490-525		S.G.S. DEVELOPMENT	80.6		574-575		Twin Mill Development Corp.	83.6		582-517	Dec. 75	R.K. Robinson 4/10/76 10-022	83.48			
				501-449		" " 2 PAR. 832			" "		SEE MAP									
002	J.M. NIEHUS	1.0	100.0	620-294																
003	S.B.C. GROVER	1.40	140.0	361-99																
004	E.B.C. GOTTSCHALK	.39	150.0	478-246		R.K. ROBINSON 1610-811NR	0.78	150.0	578-950											
005	R.J. FOWLER	.77		452-013		E.C. GOTTSCHALK	.77		578-647											
006	R.B.K. ROBINSON	.68	126.0	480-925		S.S. DEED			670-1074											
007	R.B.K. ROBINSON	.64		492-14		" "			" "											
008	R.J. FOWLER	1.74		452-018		Lt. 104 023 0.63 Ac.	1.31													
009	F.B.M. ROOT	.50	100.0	478-578		N.B.G. & B.W.B.Y.	.50	100.0	593-1156											
010	F.B.M. ROOT	.11	22.0	480-785		" "	.11	22.0	" "											
011	E.B.L. SHILLINGS	.52	100.0	538-103		E.W. SHILLING	.52	100.0	559-5	12-13-73	V.A. AYDENT	.52	100.0	562-1285		G.M.C. Motors Corp.	.52	100.0	691-616	
012	W.B.J. BOYLES	.65	125.0	464-680		J. BOYLES	0.65	125	754-348											
013	L. & S. GALIANO	.72	100.0	478-287		S. GALIANO LIVING TRUST			905-378	6-2-72										
014	" "	.72	100.0	478-287		S. GALIANO LIVING TRUST			905-372	6-2-72										
015	" "	.72	100.0	478-287		" "			905-374	6-2-72										
016	" "	.72	100.0	478-287		" "			905-374	6-2-72										
017	R. & M. HANKS	1.0	194.7	268-218		R. & M. HANKS	1Ac	194.7	731-1044	1995										
018	BASS LAKE COMM. INC.	32.53		22-171		G.E. DURELL	Par. #43		795-484	9-18-87	THE BURLINGTON GROUP, INC. Par. #43			795-575	9-18-87					
019	" "	11.0		22-171		G.E. DURELL	Par. #42		795-484	9-18-87	THE BURLINGTON GROUP, INC. Par. #42			795-575	9-18-87					
020	R. & P. FOWLER Etal	0.47		513-764		S.G.S. DEVEL. CO. 2 PAR. 832	1.47		578-575		SEE MAP									
021	R.K. ROBINSON 410-004	0.104		578-950		S.S. DEED			670-1074											
022	R.K. ROBINSON 1610-001	2.176		572-1017	12-75	" "			" "											
023	M.L. BIXBY	0.63		368-777	9-74	L. BIXBY	.63		663-1126		SEE MAP									
024	G. & M. SACKEL			701-682		M.M. SACKEL	SEE MAP				R.L. SEAFRANIEC 24-714	.52		320-1097	7-6-82					
1611-001	BASS LAKE COMM. INC.	.62	100.0	227-176		G.E. DURELL	Par. #55		795-484	9-18-87	THE BURLINGTON GROUP, INC. Par. #55			795-575	9-18-87					
	" "	.40	221-160			G.E. DURELL	Par. #45		795-484	9-18-87	THE BURLINGTON GROUP, INC. Par. #45	10K		795-575	9-18-87	795-575 760 597 PARCEL # 45				
1612-001	BASS LAKE COMM. INC.	39.3		221-160		G.E. DURELL	Par. #20		795-484	9-17-87	THE BURLINGTON GROUP, INC. Par. #20			795-575	9-18-87					
	SPLIT 1002	31.52		221-160		G.E. DURELL	Par. #20		795-484	9-17-87	THE BURLINGTON GROUP, INC. Par. #20			795-575	9-18-87	SEE MAP IIII				

TRIM-REDI  
 1-800-345-7334  
 SCALE IN 1/10 OF AN INCH

PARCEL NO.	TRANSFERRED TO	AC.	FT. FRT.	VOL. PAGE	DATE	TRANSFERRED TO	AC.	FT. FRT.	VOL. PAGE	DATE	TRANSFERRED TO	AC.	FT. FRT.	VOL. PAGE	DATE
BURLINGTON GREEN CONDOMINIUM															
PHASE + PLAT		ADD	BLDG	UNIT	DEED										
II VOL 18-69	BASS LAKE PROPERTIES BURLINGTON INN INC.	426		1-12	864-1217 839-36										
CLIFFSIDE COURT															
NOT RECORDED		101	13												
N/R		103	14												
II VOL 18-125	M.F. JR. & B.D. INGERLIED	105	15	5	880-112										
II VOL 18-125	NORAN M. CONNELLY	107	16	3	978-274										
II VOL 18-125	C.J. TITBEMEIER & G.A. BAILEY TRUSTEES	109	17	4	854-358										
II VOL 18-125	M.F. & J.H. LENGVEL	108	18	1	844-424	M.L. HAMILTON			989-507	7-29-94					
II VOL 18-125	F.L. PATRONZIO	106	19	2	864-868										
II VOL 18-125		104	20												
II VOL 18-125	D.A. & K. THOMAS	102	21	2	904-153										
II VOL 18-125	D.B. DYER	100	22	4	911-36										
WYNEWOOD PLACE															
N/R		101	23												
N/R		103	24												
III VOL 20-76	J. & B. HANSON	105	25		890-261										
N/R		107	26												
III VOL 19-13	LOVE FAMILY PARTNERSHIP	109	27	5	860-812										
III VOL 19-13	G.S. McDONALD	111	28	1	858-858										
III VOL 20-20	R.W. LANDIES	110	29		874-953										
III VOL 20-22	J.B. & L.B. BERGMAN	108	30		911-954										
III VOL 20-22	WILLIAMSBURG HOMES CORP.	106	31	3	993-570	M.A. HARRIGAN			1001-644	11-28-94					
N/R		104	32												
N/R		102	33												
PH III VOL 20-37	M.T. & K.H. LANESE	100	34		889-458										
CHANGED BY GREENWAY DRIVE															
IV VOL 20-37	E.E. CSEPKO	301	35		880-859										
VOL 22-15	M.L. ANDREAS	303	36	4	989-53										
N/R		305	37												
N/R		307	38												
N/R		309	39												
N/R		311	40												
IV VOL 20-101	A.R. & B.L. ELDER	313	41		908-1296										
N/R			42												
N/R		308	43												

1-800-345-7334  
 TRAW-REDI  
 SCALE IN 1/16 OF AN INCH



TRU-REDI  
1-800-345-7334



SEE 17-12, 17-13, 17-14

BURLINGTON GREEN CONDOMINIUM - PHASE MAP NO. 1 = TENTH AMENDMENT VOL 22-74 ALL UNITS PER NEW PLAT.

UNIT	PHASE #	TRANSFERRED TO	AC.	ADDRES	VOL. PAGE	ROAD NAME	TRANSFERRED TO	AC.	FT. FRT.	VOL. PAGE	DATE	TRANSFERRED TO	AC.	FT. FRT.	VOL. PAGE	DATE
1	18-69-1	BURLINGTON INN INC.	12.46		22-74	SOUTH ST.										
2	-	"		989-36	22-74	"										
3	-	"		"	22-74	"										
4	-	"		"	22-74	"										
5	-	"		"	22-74	"										
6	-	"		"	22-74	"										
7	-	"		"	22-74	"										
8	-	"		"	22-74	"										
9	-	"		"	22-74	"										
10	-	"		"	22-74	"										
11	-	"		"	22-74	"										
12	18-69-1	"		"	22-74	"										
13	PH. MAP #1 (10)			"	22-74	CLUBSIDE CT.										
15	18-125-II	H.F. JR. I.B.D. UNDERUD	105	880-112	22-74	CLUBSIDE CT.										
16	"	N.M. CONNOLLY	107	978-274	"	"										
17	"	C.J. TITCHEMERE BAILY TRUST	108	854-332	"	"										
18	"	M.J. J.H. LENSVEL	108	849-424	"	"										
19	"	F.L. PETRONZIO	106	844-868	"	"										
20	"	E.W. MORSE	104	963-127	"	"										
21	"	D.A. + K. THOMAS	102	904-153	"	"										
22	18-125-II	D.B. DYER	100	911-36	22-74	CLUBSIDE CT.										
25	20-76-III	J. + B. HANSON	105	890-261	22-74	WYNEWOOD PL.										
27	19-13-III	LOVE FAMILY PART.	109	860-812	22-74	WYNEWOOD PL.										
28	19-13-III	G.S. McDONALD	111	858-858	"	"										
29	20-20-III	R.W. LANDIES	108	874-953	"	"										
30	20-20-III	J.B. + L.B. BERGMAN	108	911-754	22-74	WYNEWOOD PL.										
31	22-22-III															
34	20-37-III	M.J. + K.H. LANESE	100	889-458	"	WYNEWOOD PL.										
35	20-20-III	E. + E. CSEPLO	301	880-859	"	GREENWAY DR.										
36	22-15-IV					GREENWAY DR.										
37	PH. MAP #1 (10)															
41	(20-101) 5	A.R. + B. EIDER	313	908-1296	22-74	GREENWAY DR.										

1-800-345-7334



SCALE IN 1/10 OF AN INCH

PARCEL NO.	TRANSFERRED TO	AC.	FT.	VOL.	DATE	TRANSFERRED TO	AC.	FT.	VOL.	DATE	TRANSFERRED TO	AC.	FT.	VOL.	DATE	TRANSFERRED TO	AC.	FT.	VOL.	DATE
BURLINGTON OF GEORGIA CONDO'S																				
N.O.																				
UNIT #	NAME	ADD.	PHASE	PLAT	DEED	NAME	ADD.	PHASE	PLAT	DEED	NAME	ADD.	PHASE	PLAT	DEED	NAME	ADD.	PHASE	PLAT	DEED
1	C. R. A. GEE	101	1	15-38	730-649	C. GEE														
2	M. H. N. F. BURR	103	1	15-38	742-37	H. M. F. L. BURR														
3	C. K. & J. COTTRELL	105	1	15-38	733-7	J. J. COTTRELL														
4	J. H. WEISS, JR.	107	1	15-38	755-75	R. MONEV + L. M. SMITH	107				J. R. FORD	107								
5	H. F. B. INDERLIED, JR.	109	1	15-38	752-85	R. S. MARTIN	109													
6	D. M. KING & P. G. KING	111	1	15-38	751-156	P. G. KING	111				R. P. & P. A. KENT	111	1							
7	T. E. & C. R. ZELLER	113	1	15-38	766-122	A. PAINTER	113													
8	K. KRUPA	115	10	18-13	945-244															
9		117	10	18-13																
10		119	10	18-13																
11	J. ROBERTSON	121	10	18-13	959-615															
12	J. D. CESNIK	125	2	15-78	742-700															
13	G. A. SHIFFLER	127	1	15-38	729-197	G. A. SHIFFLER		1	15-38	749-669										
14	J. F. WISE	129	6	16-101	805-448	J. B. L. JOHNSTONE	129	6	16-101	862-194										
15	B. SHERER	131	6	16-101	803-961	JOHN L. DUFFY	131													
16	D. W. H. CLOAK	133	6	16-101	800-1038	DANNY D. + MARGARET CLOAK	133	6	16-101	801-152										
17	M. E. KING	135	6	16-101	824-344															
18	L. A. MAHNE	137	5	16-51	793-528	M. L. HAMILTON	137	5	16-51	834-282	J. R. + J. R. IANNUCCI									
19	G. A. HEDLUND	139	5	16-51	793-325															
N.O.E.																				
UNIT #	NAME	ADD.	PHASE	PLAT	DEED	NAME	ADD.	PHASE	PLAT	DEED	NAME	ADD.	PHASE	PLAT	DEED	NAME	ADD.	PHASE	PLAT	DEED
1	GRACE V. DERUS	142	6	16-101	800-200															
2	L. A. SZYBANSKI	140	6	16-101	801-1870															
3	D. SPENCER	138	7	17-3	814-92															
4	H. L. HELSER	136	7	17-3	803-893	S. A. BYLER	136	7	17-3	867-1018										
5	D. E. ROSENBERG	134	7	17-3	811-967															
6	L. R. SMITH	132	5	16-51	796-904															
7	F. M. + T. HABLE	130	5	16-51	791-887															

TRW-REDI  
 1-800-345-7334  
 SCALE IN 1/10 OF AN INCH

PARCEL NO.	TRANSFERRED TO	AC.	FT.	VOL.	DATE	TRANSFERRED TO	AC.	FT.	VOL.	DATE	TRANSFERRED TO	AC.	FT.	VOL.	DATE	TRANSFERRED TO	AC.	FT.	VOL.	DATE
UNIT #	NAME	ADD.	PHASE	PLAT	DEED	NAME	ADD.	PHASE	PLAT	DEED	NAME	ADD.	PHASE	PLAT	DEED	NAME	ADD.	PHASE	PLAT	DEED
	BURLINGTON OF GEORGIA S.O.					S.D.					S.O.					S.O.				
1	R.M. FINK	126	2	15-78	752-595															
2	CHARDON RUBBER COMPANY	291	2	15-78	755-178															
3	M.L. SHARABA	289	4	15-139	764-180	W.A. & R.M. LAWRENCE, SR	291	2	15-78	992-242										
4	F.E. & E.E. REEDENCE	269	4	15-139	766-511	W. DORTON														
5	H.I.H. SCHUTT	118	4	15-139	769-842															
6	J.R. STELLA	116	4	15-139	829-207															
7	D.S. RONYAK	114	4	15-139	794-315															
8	L.B. PERFF	108	5	16-51	790-187	G. JR. & B. LUKINS	108	5	16-51	824-885	B.A. LUKINS	108	5	16-51	872-281					
9	M. LANESE	110	8	17-67	947-644	M. LANESE & V. LANESE					R.J. & K.R. McNEELEY					H.J. & R.M. COLEMAN	110	8	17-67	992-220
10	A. ALAIMO	243	7	17-3	876-927	N.L. HERBAK	223	7	17-3	961-21										
11																				
12																				
13																				
14																				
15	K. KOLASKY	104	2	15-78	745-826															
16	D.M. MATRICARDI P.J. POLIAR	106	2	15-78	743-799	CLIFFORD & MARJORIE MORGAN	106	2	15-78	797-1052										
17	M.H. ZAMAN	100	2	15-78	742-929															
18	D. WANCE	102	3	15-113	754-726															
19	BURLINGTON OF GEORGIA INVEST CO	201	4	15-139	770-927															
20	"	203	4	15-139	770-927	C.L. THORESON	105	4	15-139	776-335	S.A. GREENWALD	105	4	15-139	812-531	L.M. RHOADS				
21	L. MONTGOMERY	205	4	15-139	774-373	J. MYERS	105	4	15-139	812-856										
22	M.H. VACCA	98	3	15-113	755-431															
23	J.B. & L.S. MURRAY	209	14	19-37	869-1087															
24		207	14	19-37																
25		211	14	19-37																
26	M.S. HAWLEY	213	14	19-37	869-720	R. TRANSFIELD, JR. & E.A. MURRAY	213	14	19-37	1006-156										
27		215	14	19-37																
28		217	14	19-37																
29		219	14	19-37																
30		221	14	19-37																
	S.O.E.					S.O.E.					S.O.E.					S.O.E.				
1	E. ZEMLIKA	294	4	15-139	766-506															
2	K.M. DOERING	292	4	15-139	771-1204															
3	T.R. & H.A. DUNDON	290	6	16-101	802-708															
4	ESSEF CORP.	288	8	17-67	853-438	M. & Y.I. GONZALES & H.D. URICK	220	8	17-67	971-301										
5	M. KEENER	286	8	17-67	835-1316	A.T. RAYMOND & C. CARTER														
6	Donna G. GARDNER	284	6	16-101	804-783															
7	A.B. & S.E. BISHOP	282	6	16-101	798-1020	S.S. MONK	282				914-12	R.F. MARK TRUST	282	6	16-101	991-887				
8	E.W. & E.W. HANSEN	280	5	16-51	791-1069	O + J DUDLEY	280				861-1304									
9	J.W. & P. INNERS	278	5	16-51	790-736	J.W. & E.P. INNERS					870-1117	M.J. & M.A. ELIAS	278	5		911-474				
10	B.J. DRYER	276	5	16-51	790-931	J. WIEBUSCH	276	5	16-51	906-940										
11	G.F. & R.M. KALL	274	5	16-51	796-988															
12		272	8	17-67																
13		268	8	17-67																
14																				
15	K.D. & J.A. RODDANY	264	4	15-139	775-1111															
16	W.F.R. LEAMAN	262	4	15-139	773-900															

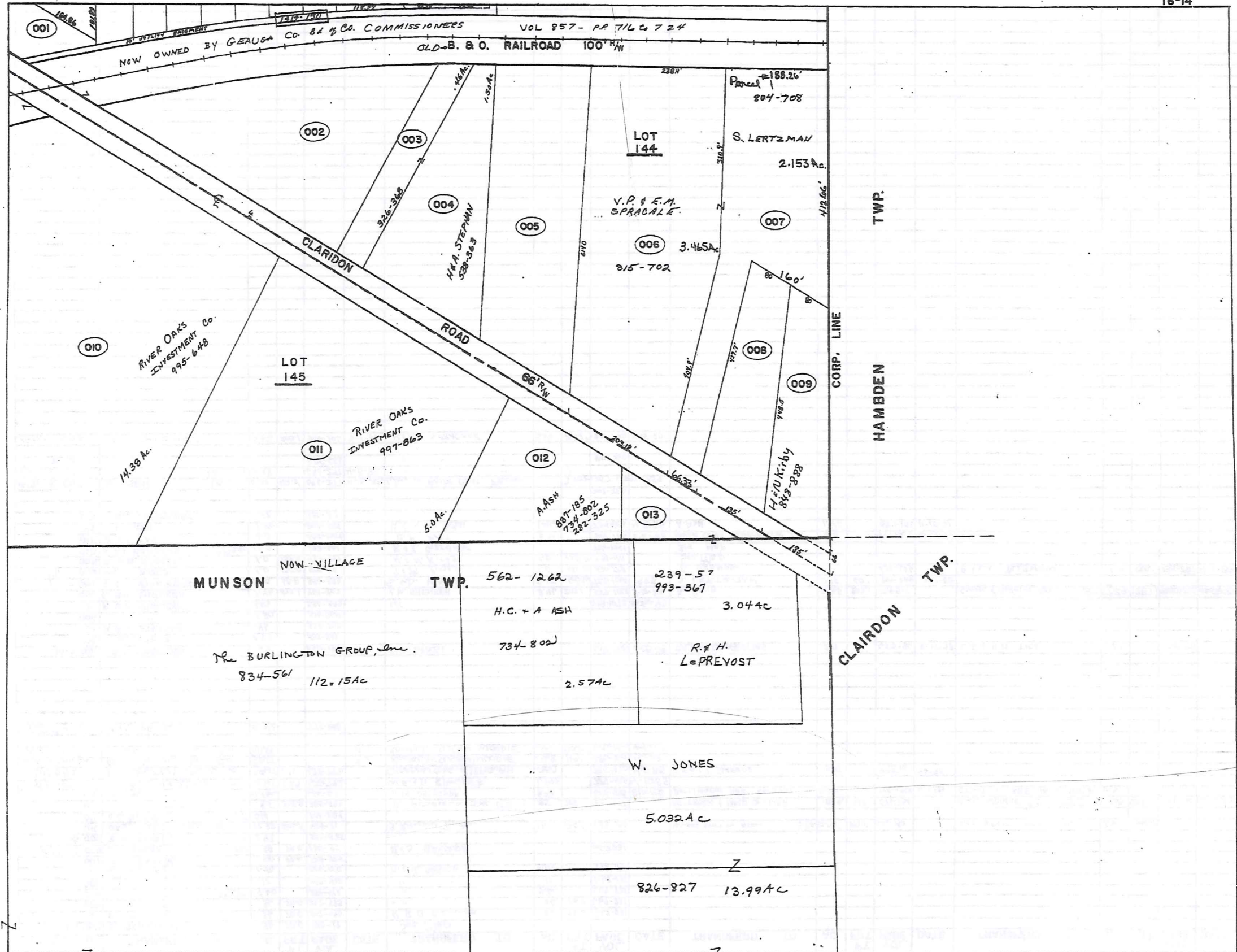
TRM-REDI  
 1-800-345-7334  
 SCALE IN 1/10 OF AN INCH

PARCEL NO.	TRANSFER TO	AC.	FT.	VOL.	DATE	TRANSFER TO	AC.	FT.	VOL.	DATE	TRANSFER TO	AC.	FT.	VOL.	DATE	TRANSFER TO	AC.	FT.	VOL.	DATE
BURLINGTON OF GEORGIA CONDO'S																				
UNIT #	NAME	ADD	PHASE	PLAT	DEED	NAME	ADD	PHASE	PLAT	DEED	NAME	ADD	PHASE	PLAT	DEED	NAME	ADD	PHASE	PLAT	DEED
1	L.M. VALYKO	216	10	18-13	983-490															
2		214	10	18-13																
3		212	10	18-13																
4	D. HEON	210	5	16-51	908-114															
5	E.L. REARDON	208	5	16-51	796-570	G.L. PETRUZZI	108	5	16-51	947-200										
6	J.H. HAYDEN	206	10	18-13	867-768															
7	J.E. BIXBY	204	10	18-13	870-767	B.R. BRICK	204	10	18-13	994-722										
8	R. MACK (TRUST)	202	7	17-3	812-150	S.N. GUMPF	202	7	17-3	932-1024										
9	E.F. & K.M. SHINN	200	7	17-3	812-150	K.M. SHINN	200	7	17-3	1000-629										
BURLINGTON OF GEORGIA CONDO'S																				
1613-013 (VILLAGE) V.S.R. SEE VILL. MAP 1613-013																				
UNIT #	NAME	ADD	PHASE	PLAT	DEED	NAME	ADD	PHASE	PLAT	DEED	NAME	ADD	PHASE	PLAT	DEED	NAME	ADD	PHASE	PLAT	DEED
1	D.E. & P.A. SCHALL	501	15	20-49	883-235															
2	K. PETERSEN	503	19	21-19	930-099															
3	J.P. SOMMERFELD CHANGE 21H	505	15	20-49	883-999															
4	R.V. HANLEY TRUST	507	15	20-49	887-166															
5	B.A. KESTNER	509	20	21-46	947-223															
6	E.J. WIRSTROM	511	18	20-137	917-155															
7		513	17	20-111																
8	P. KAUFMAN	515	15	20-49	881-427															
9	M.E. & L.E. CLARK	518			892-1013															
10	C. BUNDY	516			914-618															
11	J.W. & K.W. BRINDO, III	514			912-1029															
12	J.U. LANG	512	21	21-67	958-520															
13	E.M. ROHDE	510	21	21-67	958-586															
14	A.G. HARRISON	508	19	21-19	945-519	A.G. HARRISON	508	19	21-19	957-1080										
15	H.E.M. ZEITZ	401	18	18-128	852-1094	H.E.M. ZEITZ, TRUSTEES	401			938-616	P.J. & G. ZEITZ, ET AL	401			883-394					
16	I.M. SULZER	403	21	21-67	988-1153	I.M. SULZER	403	21	18-128	993-883										
17		405	21	21-67																
18	R.F. MACK LIVING TRUST	407	20	21-46	946-977	N.A. CARRIGAN	407	20	21-46	991-109										
19	R.D. LEWIS	409	#13	19-8	855-94															
20	T.C. & B.C. LOWER	411	#11	18-90	846-915	B.C. & C.A. UNRUE	411			960-259										
21																				
22	STRATHERN	466	#11	18-90	852-817	J.L. & M. BATTISTA				845-97	J.L. & M. BATTISTA				852-823	M.B. STRATHERN				919-607
23		464	#12	18-128																
24		462	#14	19-37																
25	A.T. GRAE	400	#18	20-137	919-489	J. BENNETT, ET AL	400	#18	20-137	966-844										
26	J.C. & M.A. GRASSO	301	#9	17-104	825-1136	J.C. & M.A. GRASSO				876-372										
27	E. MURTON	403	#20	22-10	994-526	W.M.E. PETERSEN				997-409	BURLINGTON DEV. CO.				997-413	10-13-94	I.R. GARDNER			997-416
28	J.E. AL HARCHER	#22	22-10	989-655																
29	W.M.E. PETERSEN	307	#22	22-10	997-92															
30																				
31	L.H. & S.M. MARMON	311	#9	17-104	825-958	L.H. & S.M. MARMON				908-146										
32																				
33																				
34																				
35		#23	22-72																	
36	R.E. CSEPLA	310	#19	20-137	923-1072															
37	P. SCHNACKEL	308	#12	18-128	846-1028	R.E. CSEPLA				879-1064										
38	P.M. SCALISH	306	#19	20-137	934-951															
39	K.T. ZAKRATSEK	304	#18	20-137	934-388															
40	J.R. & M.J. NEILSON	302	#13	19-8	855-603															
41	G.E. HANLON	300	#11	18-90	840-1219															

EAST BARRINGTON VOL 20-187-141  
 WEST BARRINGTON LANE SEE CHARDON VILLAGE 1613-013

TRM-REDI  
 1-800-345-7334  
 SCALE IN 1/10 OF AN INCH





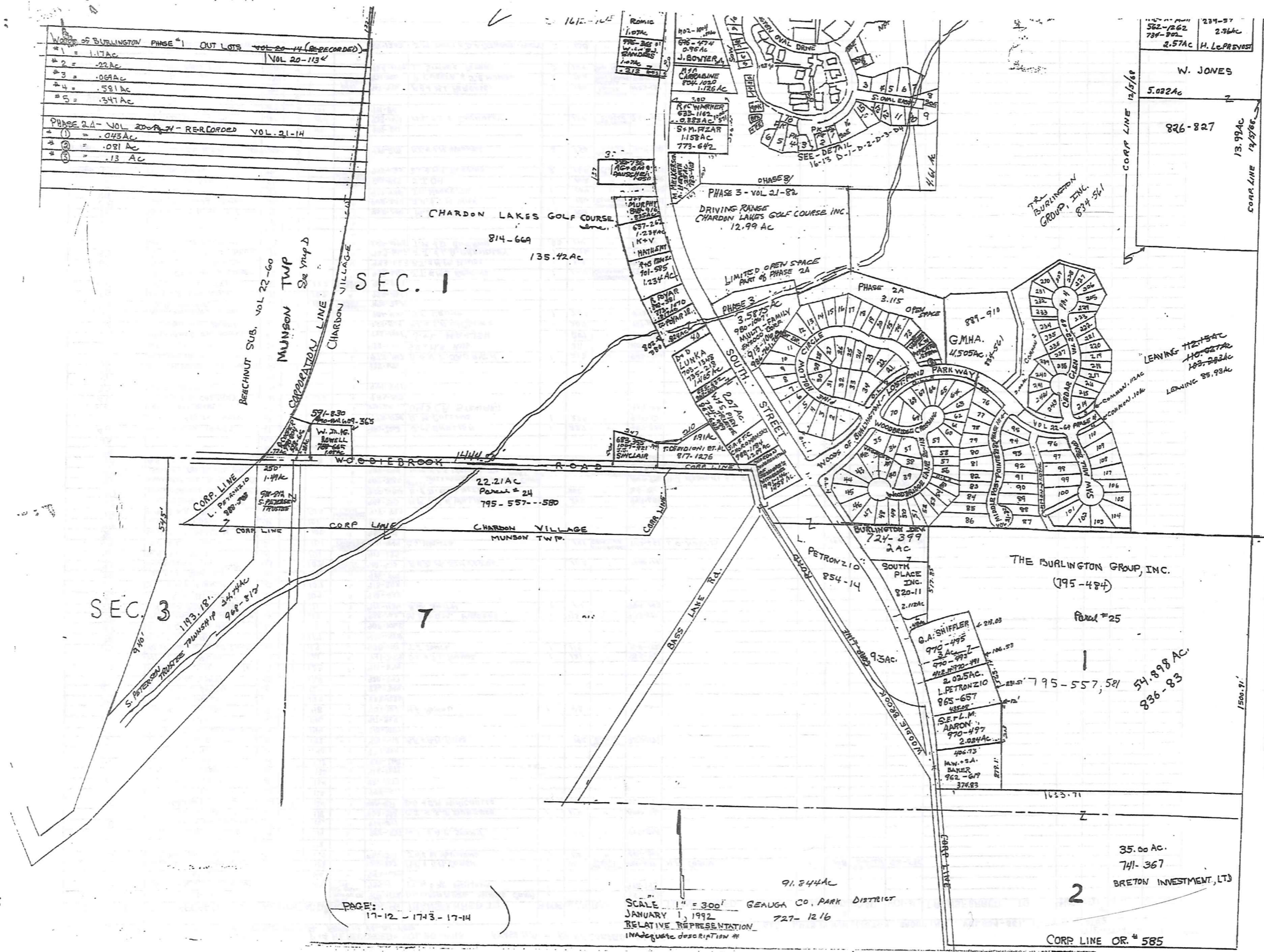
TOWN-REDI  
1-800-345-7334

SCALE IN 1/10 OF AN INCH

PARCEL NO.	TRANSFER TO	AC.	FT. FRT.	VOL. PAGE	DATE	TRANSFER TO	AC.	FT. FRT.	VOL. PAGE	DATE	TRANSFER TO	AC.	FT. FRT.	VOL. PAGE	DATE	TRANSFER TO	AC.	FT. FRT.	VOL. PAGE	DATE
1613-001	E. SCHWINDLE	.36	70.0	480-19		See Map														
002	R. & P. SAVAGE	.36	70.0	297-493		R. & P. SAVAGE	.36	70.0	667-831											
003	"	.36	70.0	297-493		"	.36	70.0	667-831											
004	"	4.60		257-412		"	4.60		667-831											
005	"	.17		257-412		"	.17		667-831											
006	R. PHILLIPS	1.40		226-450		K. & N. RARICK (SPH)	0.86		772-112											
* 007	W. H. SAVAGE	.50	99.0	525-575																
* 008	R. SAVAGE	0.36	99.0	170-44		R. & P. SAVAGE			667-831											
* 009	W. H. SAVAGE	0.80	2.32	523-575																
010	BASS LAKE COMM. INC.	17.73	544.5	425-71		J. Petersen, Trustee	17.73	544.5	663-300		VILLAGE STATION ASSOC.	5.80	11.75	546.5	664-995	LOT SPLIT SEE 013 (5.80 remain)				
011	I. D. BLACK	0.14		201-284																
012	J. & H. CHERASO	.85	315.0	285-573		B. HENFIELD INC (SPH)	.85	315	661-644		PETERSEN & IBOLD Co., L.P.A.	.85	315	676-794		R-S WOODIE #3 REMAINDER OF SPLIT	.508	241.51	696-460	4-6-83
013	PETERSEN DEV. Co.	11.93		665-63		J. S. PETERSEN	11.93		688-538	8/10/82	BURLINGTON DRK COMPANY	11.781		726-493	11/2/84	SPLIT ~ SEE 1613-DRAFT # D-3				
1513045	PETERSEN & IBOLD Co	SPLIT	1.28	676-792		W.E. & D. RINGLER	1.142		735-895	4-16-85										
1513045-B	PETERSEN & IBOLD Co	SPLIT	"	676-792		CHARLON CONG. & JEROMAH	.359		735-470	4-5-85	G.T. & L.L. DARONE	.359		1004-272	1-0-95					
044A-045-012A	PETERSEN & IBOLD Co	SPLIT	"			* 2 RONALD & SUSAN WOODIE	.568	115'	696-460	4-6-83										
045A-046	PETERSEN & IBOLD Co	SPLIT	"			* 1 RONALD & SUSAN WOODIE	.501	1207'	696-460	4-6-83										
SPH 014	W. I. C. BRWOOD	0.712		772-188																
1614-001	J. & J. SCHNEIDER	.27		550-924		J. D. BROUSE			619-508	2-28-78	M.G.M. PROPERTIES	.27		653-86	9-15-79	L. E. & A. M. TICE	.27		775-974	
002	L. BLATTNER	2.43		582-926																
003	H. & A. STEPHAN	.46		538-363																
004	"	1.50		326-368																
005	R. & F. WISNIEWSKI	2.09		326-368		ET.			728-1072	23 Jan 85										
006	G. & V. SHENKER	3.46	203.1	448-403		V. M. SHENKER	3.46	203.1	559-112	3-18-74	D. Kohn	3.465	203.1	589-517		Service of Dorothy Kohn	SS (729-1287)			
007	R. & F. WISNIEWSKI	2.10	60.0	354-533		S. & D. KOHN	2.15	60.0	728-1049	1985	S. LERTZMAN	2.15	60.0	804-708	3-1-82					
008	Wm. G. RIMES	1.0	135.0	485-49		J. M. Rimes	1.0	135.0	621-777		G. BURNOW			624-226		B. & L. L. BURNOW	1.0	135.0	735-281	4-3-85
009	F. & M. KONSTEL	1.0	135.0	484-447		H. E. N. KIRBY	1.0	135.0	576-111		See Map									
010	R. & I. GARDNER	4.53	870	278-601		R. & I. Gardner			706-1241		See Map									
011	C. & E. FAY	5.0		505-1089		C. F. FAY	5.0		810-146	5-27-88	RIVER OAKS INVESTMENT Co.	5.0		797-863	10-18-94					
012	H. & A. ASH	1.46		382-325		H. C. & A. ASH	1.46		734-802	4-2-85	A. Ash	1.46		887-185	11-15-91					
013	R. & H. LePROVOST	.57		287-57																
1613-007	D. SAVAGE	(1/2 s.t.)	0.50	99.0	696-277	4-5-83	Wm. G. Rimes		807-253											
* 009	"	(1/8 s.t.)	0.98		696-277	4-5-83	"		807-257	1-27-79										
* 008	"	"	"		696-663	"	"		807-263	"										
1614-006	S. LERTZMAN	3.46	203.1	804-706	5-1-88	V. E. SPRACALE	3.46	203.1	945-702	9-15-88										

TRW-REDI  
 1-800-345-7334  
 SCALE IN 1/100 OF AN INCH

WOODS OF BURLINGTON PHASE 1 OUT LOTS VOL 20-14 (RECORDED)	
#1 =	1.17 AC
#2 =	.22 AC
#3 =	.06 AC
#4 =	.58 AC
#5 =	.34 AC
PHASE 2A - VOL 20-21 - RECORDED VOL 21-14	
#1 =	.043 AC
#2 =	.081 AC
#3 =	.13 AC



SEC. 3

SEC. 1

7

2

PAGE: 17-12 - 1713 - 17-14

SCALE 1" = 300' GEauga CO. PARK DISTRICT  
 JANUARY 1, 1992 727-1216  
 RELATIVE REPRESENTATION  
 INADEQUATE DESCRIPTION #

TRW-REDI  
 1-800-345-7334  
 SCALE IN 1/10 OF AN INCH

SUB LOT NO.	TRANSFERRED TO	AC.	PHASE	ADD <sup>#</sup>	ROAD	VOL-PG	TRANSFERRED TO	PHASE	ADD <sup>#</sup>	ROAD	VOL-PG	TRANSFERRED TO	PHASE	ADD <sup>#</sup>	ROAD	VOL-PG
1	M.A. PICOWE	.25	1			909-472	WILLIAMSBURG HOMES CORP	1			957-862					
2	WILLIAMSBURG HOMES, INC.	.25	1	104		939-1	J.T. & R. MARINJA	1			985-345					
3	D.R. & L.A. EDLER	.29	1	106		943-629		1	108	WOODBRIDGE CIRCLE	978-585	M.P. COBEN	1	108	WOODBRIDGE CIRCLE	978-535
4	WILLIAMSBURG HOMES CORP	.26	1	108		962-927	M.P. & K.M. COBEN	1	110		986-385					
5	W.C. KAY BUILDERS, INC.	.21	1	110		985-277	J.W. & W. YOUNG	1	114		999-835					
6	WILLIAMSBURG HOMES CORP	.18	1	112		985-337	W.F. & A.C. STORY	1	118		1001-640					
7	WILLIAMSBURG HOMES CORP	.23	1	114		975-897	C.T. & S.J. BURGESS	1	120		998-50					
8	BURLINGTON BLDG. INC.	.28	1	116		988-372	D.G. & G.M. MINICHIELLO	1								
9	R.L. DESIGN BLDG. INC.	.28	1	118		985-207		1								
10	WILLIAMSBURG HOMES CORP	.24	1	120		994-511		1								
11	W.C. KAY BLDG.	.25	1	122		931-1277		1								
12	R. & L.M. SINCHAK	.29	1	134		926-1299		1								
13	R.R. & J.E. FLYNN	.26	1	136		933-268		1								
14	P.J. & A.M. MELIA	.24	1	138		877-484		1								
15	K.P. KAMPMAN	.21	1	140		910-418	R.F. & A.M. RUSS	1	142	WOODBRIDGE CIRCLE	957-1179					
16	R.L. DESIGN BLDG.	.28	1	142		910-1087		1	148		1007-634					
17	T.D. STONE & M.H. HAZENKELSTEIN	.24	1	144		907-702	M.E. ROMAN	1								
18	L.J. & R.J. KRAL	.22	1	146		882-1816		1								
19	J.R. & J.J. HOGAN	.18	1	148		886-344		1								
20	D.V. & S.E. PARSH	.19	1	150		920-297		1								
21	D.R. & D.S. SMIDY	.29	1	127		915-894		1	121		983-92					
22	R.L. & M.A. BARTH	.25	1	125		941-329	D.L. & S.L. MUNOZ	1	119		968-1228					
23	R.G. & S. CECOTTI, JR.	.15	1	123		958-151	T.J. JONZ	1								
24	W.C. KAY BLDG.	.22	1	121		910-558		1								
25	WILLIAMSBURG HOMES CORP	.20	1	119		908-1065		1								
26	B.J. & R.M. ROWE	.21	1	117		958-162	M.D. & D.M. MADDOX	1	113		973-883					
27	J.R. & C.M. GWINNUP	.20	1	115		915-1124	B.W. SMITH	1	111		994-143					
28	WILLIAMSBURG HOMES CORP	.16	1	112		910-433		1								
29	J.W. & L.A. ADAMOWICZ	.17	1	111		913-353		1								
30	J.D. & K.J. BLAUCH	.20	1	109		935-505		1								
31	D.J. & M.R. CHURCHILL	.22	1	107		988-903	A & D.M. SCHYLTUK	1	103		1000-191					
32	J.A. & J.A. ROSENBLAD	.24	1	105		912-139		1								
33	WILLIAMSBURG HOMES CORP	.24	1	103		901-449	C.S. WANTS	1	101	WOODBRIDGE CROSSING	952-649	L.G. HUGHES	1	101		952-670
34	W.H. & A. DIETZ	.41	1	101		902-94		1								
35	R.R. & C.S. WANTS	.27	1	101		884-824		1								
36	W.J. & D.A. MARTIN	.16	1	102		915-493		1								
37	H.E.D. PUTZBACH	.27	1	101		985-385	M.P. & K.H. WILLIAMS	1	206		998-659					
38	A.M. & B.A. ODAR	.21	1	103		955-1834	B. & D. GERBITZ	1	208		966-720					
39	WILLIAMSBURG HOME CORP	.29	1			985-326	WILLIAMSBURG HOMES CORP	1			1007-938	D.J. WODECKI & L.J. KOSKO	210		WOODBRIDGE LANE	1190
40	WILLIAMSBURG HOMES CORP	.17	1			902-594	W.J. & L.S. MARTIN, JR.	212			951-281	SILV. W.S. JR. & L.S. MARTIN	212		WOODBRIDGE LANE	1190
41	WILLIAMSBURG HOMES CORP	.19	1			933-928	G.S. & D.S. BYERS	113			933-928					
42	BURLINGTON BLDG. INC.	.32	1													
43	G.S. & D.S. BYERS	.27	1	113												
44		.26	1													
45		.25	1													
46	WILLIAMSBURG HOMES	.27	1			985-320	J.M. ENGLISH	1	227		997-870					
47	WILLIAMSBURG HOMES	.29	1			972-1778	G.M. COLLINS	1	225		985-527					
48	W.C. KAY BLDG.	.24	1			974-78	D.A. & C.R. STEWART	1			989-444					
49	R.T. & M. MCCREERY	.20	1	122												
50	M.E. BERGMAN	.22	1			935-694										
51		.23	1													
52	D.A. & M. ROBERTSON & H. HENNETT	.26	1			972-1167	D. & N.K. JADRYCH	1	213		986-160					
53	WILLIAMSBURG HOMES	.21	1			988-174	S.H. & M.B. RUS	1	211		1001-313					
54	W.C. KAY BUILDERS INC.	.21	1			932-1007	J. & L. MA-LISH	1	209		972-557					
55	WILLIAMSBURG HOMES	.21	1			952-509	R.L. & S.A. LACLAIRE	1	207		967-1181					
56	WILLIAMSBURG HOMES	.21	1			981-400	S.F. CRUMP	1	205		992-215					
57	WILLIAMSBURG HOMES	.18	1			898-760										
58	S.B. PAYNE	.21	1	104		923-1163										
59	J.A. & E.R. LANRENCE	.20	1	102		911-897										
60	M.J. CEFARATTI	.22	1	122		933-664	J.T. & M.L. ERSKINE	1	120	WOODBRIDGE CROSSING	977-433					
61	R.L. DESIGN BUILDERS	.15	1			933-663	P.J. & H.M. HINES	1	118		984-1820					
62	R.L. DESIGN BUILDERS	.16	1			933-662	J.J. & L.A. CHANDLEY	1	116		996-10					
63	R.L. DESIGN BUILDERS	.27	1			957-1045	T.M. & D. CIERNO	33	114		968-14					
64	WILLIAMSBURG HOMES	.33	1													
65		.23	1													
66		.18	1													
67	WILLIAMSBURG HOMES CORP	.17	1			958-140	M.J. BASCH	117	108		971-542					
68	WILLIAMSBURG HOMES	.27	1			948-237	J.H. & T.H. WISE	1	106	WOODBRIDGE CROSSING	957-1051					
69	WILLIAMSBURG HOMES	.23	1			917-468	J.H. NOOKS, III	1	104		962-1218					
70	W.C. KAY BLDG.	.24	1			863-925	J.J. OH	1	102		1000-1150					
VACATED 71	R.L. DESIGN BLDG.	.194	2			985-1083	D.L. & M.T. BLEVINS	2	160	WOODBRIDGE CIRCLE	985-1070					
VACATED 72	R.L. DESIGN BLDG.	.164	2			937-209	K.E. & J.M. WARNER	2	158	WOODBRIDGE CIRCLE	964-106					
73	J.C. & F. FINNIGAN	.216	2	156												
74	R.L. DESIGN BLDG.	.181	2	154		923-143	M.L. & L.L. CONNOLLY	154		WOODBRIDGE CIRCLE	956-45					
75	A.J. & L.A. KOTLARSIC	.184	2	151		931-80										
See O.L.'s on MAP - 1712-1713-1714			2													
76	W.C. KAY BLDG. INC.	.289	3			961-946	P.S. & M.L. PERCASSI	3	100	WOODBRIDGE CROSSING	1003-139					
77	W.C. KAY BLDG.	.232	3			924-220	P. CUESTA & J.E. MUNRO	3	102	WOODBRIDGE CROSSING	995-961					
78	WILLIAMSBURG HOMES	.218	3			964-1170	L. SIMONE PETERS	3	104	WOODBRIDGE CROSSING	981-131					
79		.263	3													
80	WILLIAMSBURG HOMES CORP	.247	3			981-1202	J.M. FELTY & D.A. CEFARATTI-FELTY	3	108		992-1015					

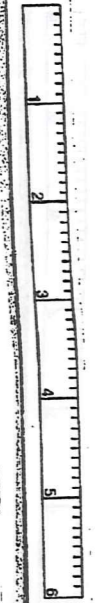
TRW-REDI  
 1-800-345-7334  
 SCALE IN 1/10 OF AN INCH



1" = 300' 17a-1713-1714

SUBLOT- NO.	TRANSFERRED TO	AC.	ADD.	ROAD	VOL. PAGE	DATE	TRANSFERRED TO	AC.	ADD.	ROAD	VOL. PAGE	DATE	TRANSFERRED TO	AC.	ADD.	ROAD	VOL. PAGE	DATE
VOL 22-69	PLAT WOODS of BURLINGTON	17.859		CEAR GL.	22-69													
214	BURLINGTON GROUP	.258	102															
215		.207	104															
216		.207	106															
217		.247	108															
218		.221	110															
219		.208	112															
220		.210	114															
221		.187	116															
222		.210	118															
223		.220	120															
224		.192	122															
225		.237	124															
226		.211	126															
227	WM. C. KAY BLDG	.207	128		1007	648												
228		.187	130															
229		.212	129															
230	WM. C. KAY BLDG	.195	127		1007	646												
231		.185	125															
232	WM. E. D. FANNIN	.167	123		1007	389												
233		.185	121															
234		.195	119															
235		.169	117															
236		.165	115															
237		.177	113															
238		.183	111															
239		.174	109															
240		.172	107															
241		.196	105															
242		.291	103	CEAR-														
243		.331	101	-GLEN														
CUMAN #1		1.07				22-69												
" #2		2.06				22-69												
" #3		.112				22-69												
" #4		.104				22-69												

1-800-345-7334  
TWM-REDI

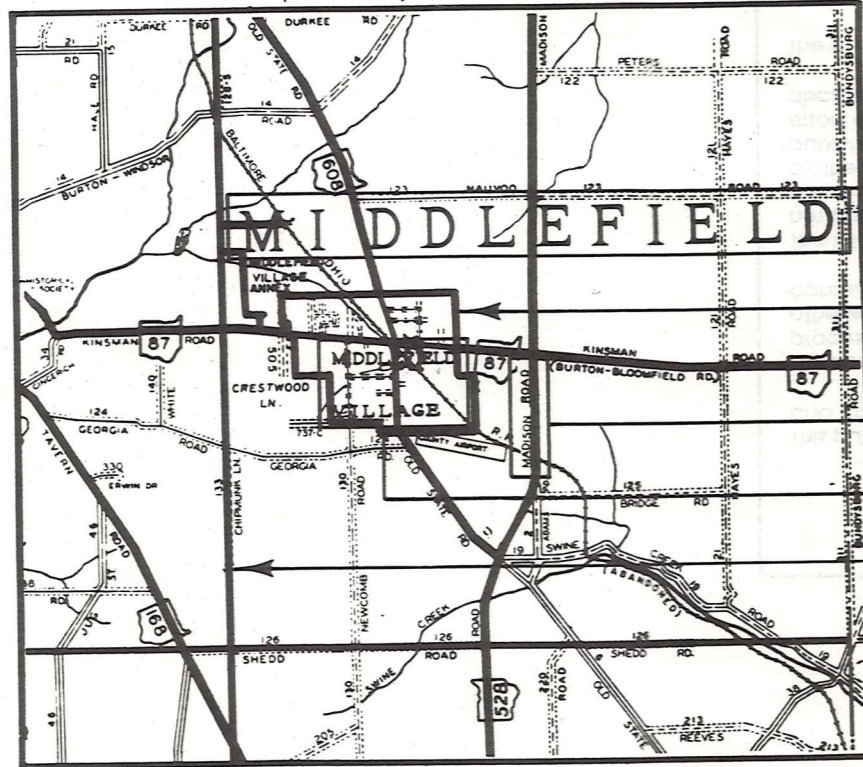


SCALE IN 1/16 OF AN INCH

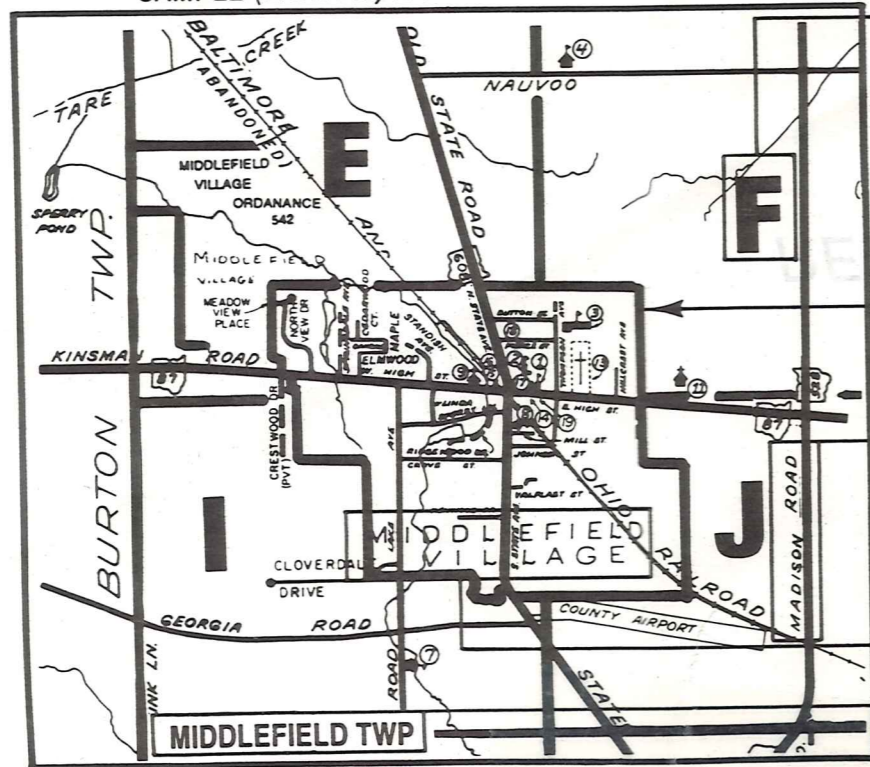
# Explanation and Use Sheet for Geauga County, Ohio

A

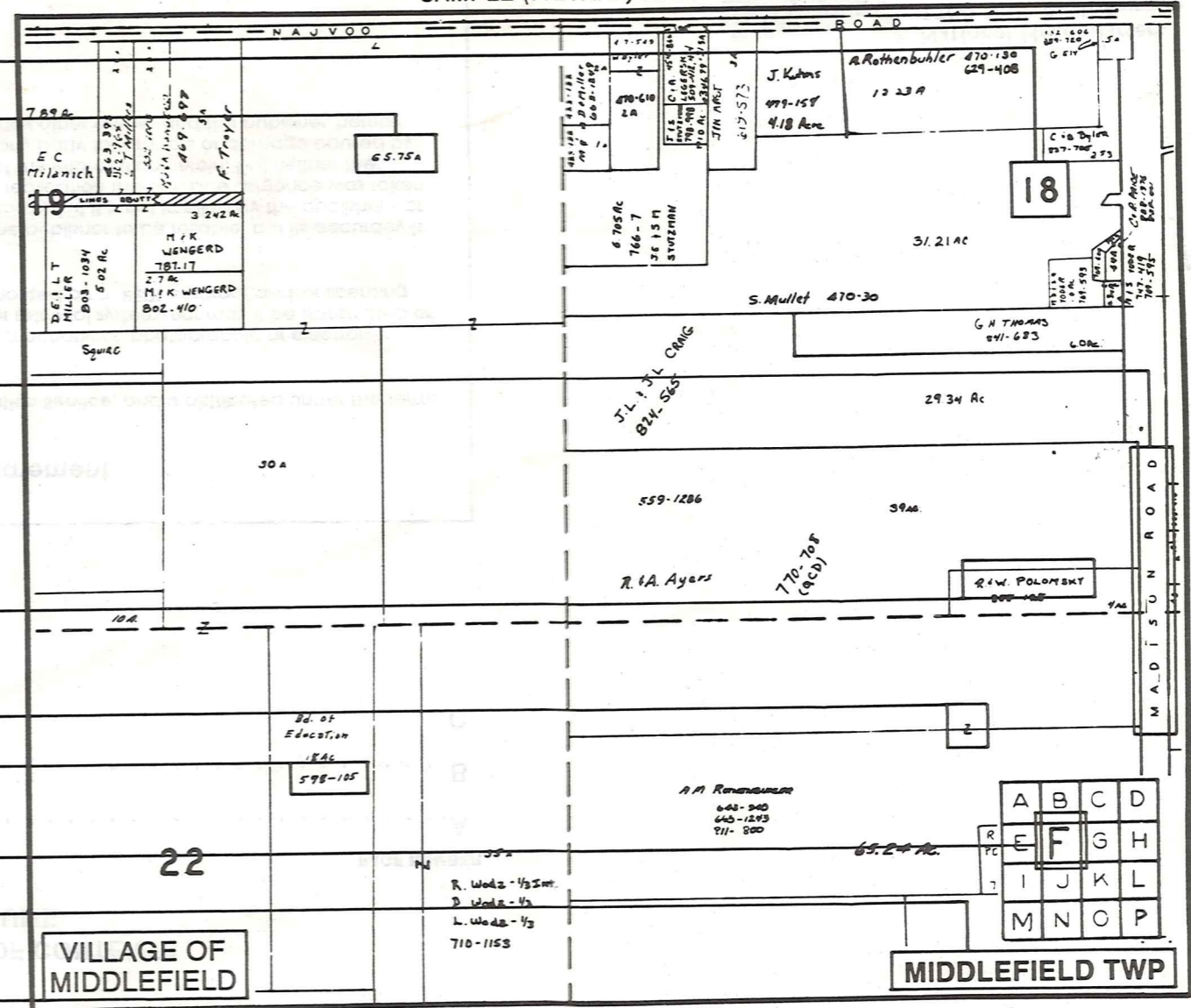
SAMPLE (PARTIAL) COUNTY INDEX MAP



SAMPLE (PARTIAL) MUNICIPALITY INDEX MAP



SAMPLE (PARTIAL) MAP PAGE



- Tract Lot Number
- Acreage
- Township Name
- Village Boundary
- Street Name
- Village Name
- Township Boundary
- Owners Name
- Denotes Continuous Ownership
- Deed Book & Page
- Map Page Number
- Township Name
- Village Name

- Village Boundary
- Street Name
- Village Name
- Township Name

### USE OF THE MAP VOLUME

1. LOCATE THE GENERAL AREA OF INTEREST ON THE COUNTY INDEX MAP AND NOTE THE MUNICIPALITY NAME (TOWNSHIP OR VILLAGE).
  2. REFER TO THE TABLE OF CONTENTS AND NOTE THE BEGINNING ATLAS PAGE NUMBER FOR THE MUNICIPALITY OF INTEREST.
  3. TURN TO THE PAGE INDICATED, ON THIS PAGE WILL APPEAR AN INDEX MAP FOR THAT MUNICIPALITY.
  4. LOCATE THE GENERAL AREA OF INTEREST AND NOTE THE MAP PAGE NUMBER. THIS MAY BE EITHER A LETTER OR A NUMBER.
  5. MAP PAGES ARE IN ALPHABETICAL (OR NUMERICAL) SEQUENCE FOLLOWING THE MUNICIPALITY INDEX MAP. FOLLOW SEQUENCE TO THE MAP PAGE INDICATED.
  6. LOCATE SPECIFIC PARCEL OF INTEREST AND NOTE THE DESIRED INFORMATION.
- NOTE: ON SOME MAPS YOU MAY BE REFERRED TO A DETAIL SHEET SHOWING AN ENLARGEMENT OF THE AREA. THESE MAPS ARE FOUND AT THE END OF THE REGULAR MAP PAGES IN EACH MUNICIPALITY IN EITHER ALPHABETICAL OR NUMERICAL SEQUENCE.
- NOTE: CHARDON VILLAGE HAS TITLE SHEETS. TO LOCATE OWNERS NAME, NOTE THE PARCEL NUMBER, REFER TO THE TITLE PAGE FOLLOWING THE MAP OF INTEREST, FOLLOW NUMERICAL SEQUENCE TO THE PARCEL NUMBER OF INTEREST AND NOTE THE DESIRED INFORMATION. IN ALL OTHER MUNICIPALITIES THE OWNERS NAME APPEARS ON THE MAP PAGE.